


TRINIDAD & TOBAGO

flag and map

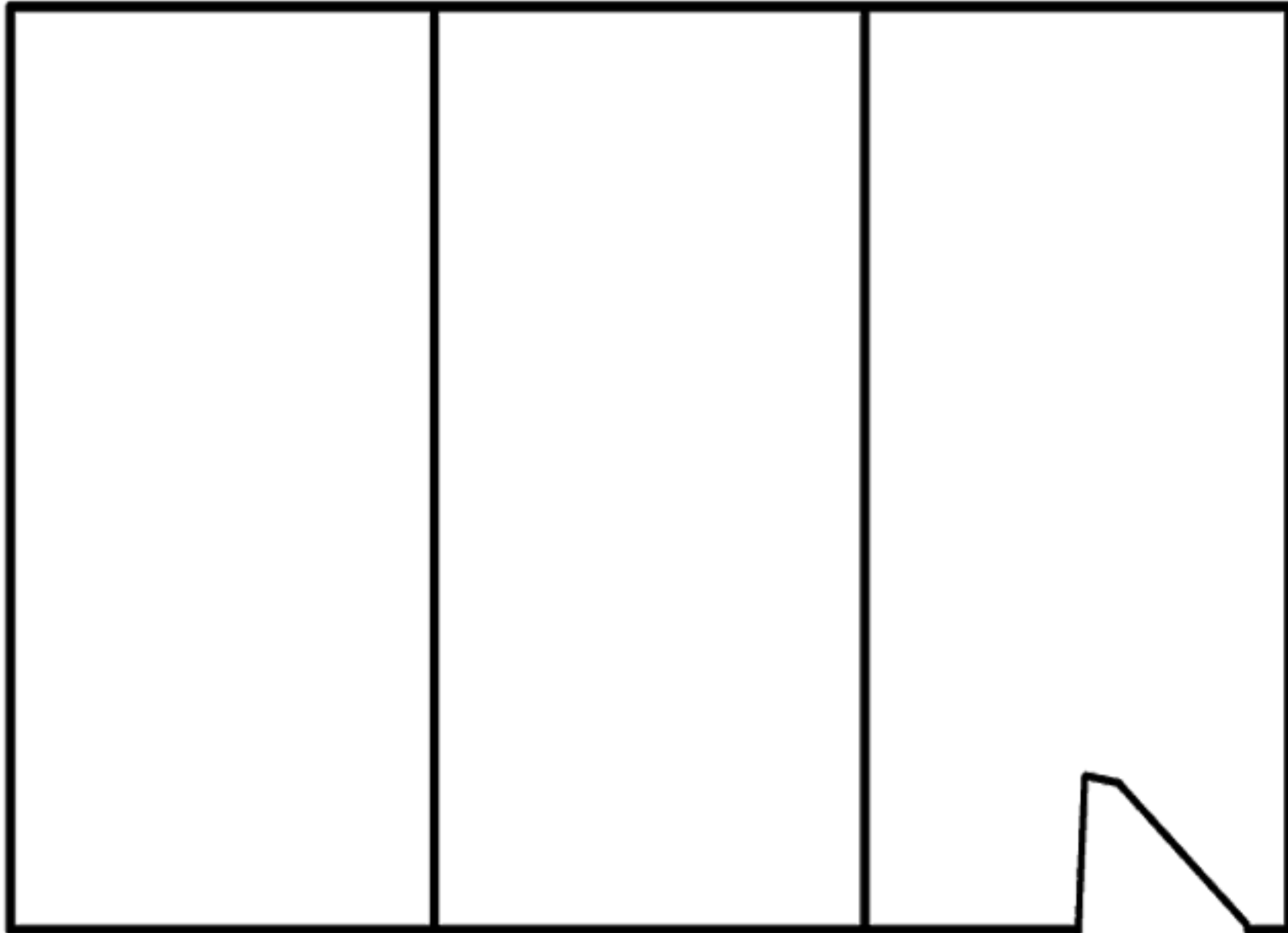


To color the flag of Trinidad and Tobago, use Crayola® Crayons, Colored Pencils or Markers. Color the side triangles red, leaving a white stripe between the red triangle and the black stripe.

Did you know?

Trinidad and Tobago are located in the Caribbean, northeast of Venezuela. Trinidad is the larger island on the bottom and Tobago is the island North of Trinidad. Their major crops are rice, cocoa, and sugar.

MALI flag & map




To color the flag of Mali, use Crayola® Crayons, Colored Pencils or Markers. Color the left stripe green, the middle stripe yellow, and the right stripe red.

Did you know...?

Mali is located in Western Africa. The city Timbuktu, Mali, was once believed to be a city made of gold. Timbuktu is the second hottest city in the world. The hottest place in the world is Djibouti.

SLOVAKIA flag & map



To color the flag of Slovakia, use Crayola® Crayons, Colored Pencils or Markers. Color the bottom stripe red, the middle stripe blue and leave the top stripe white. Color the top of the shield red, the bottom of the shield blue, and leave the cross white.

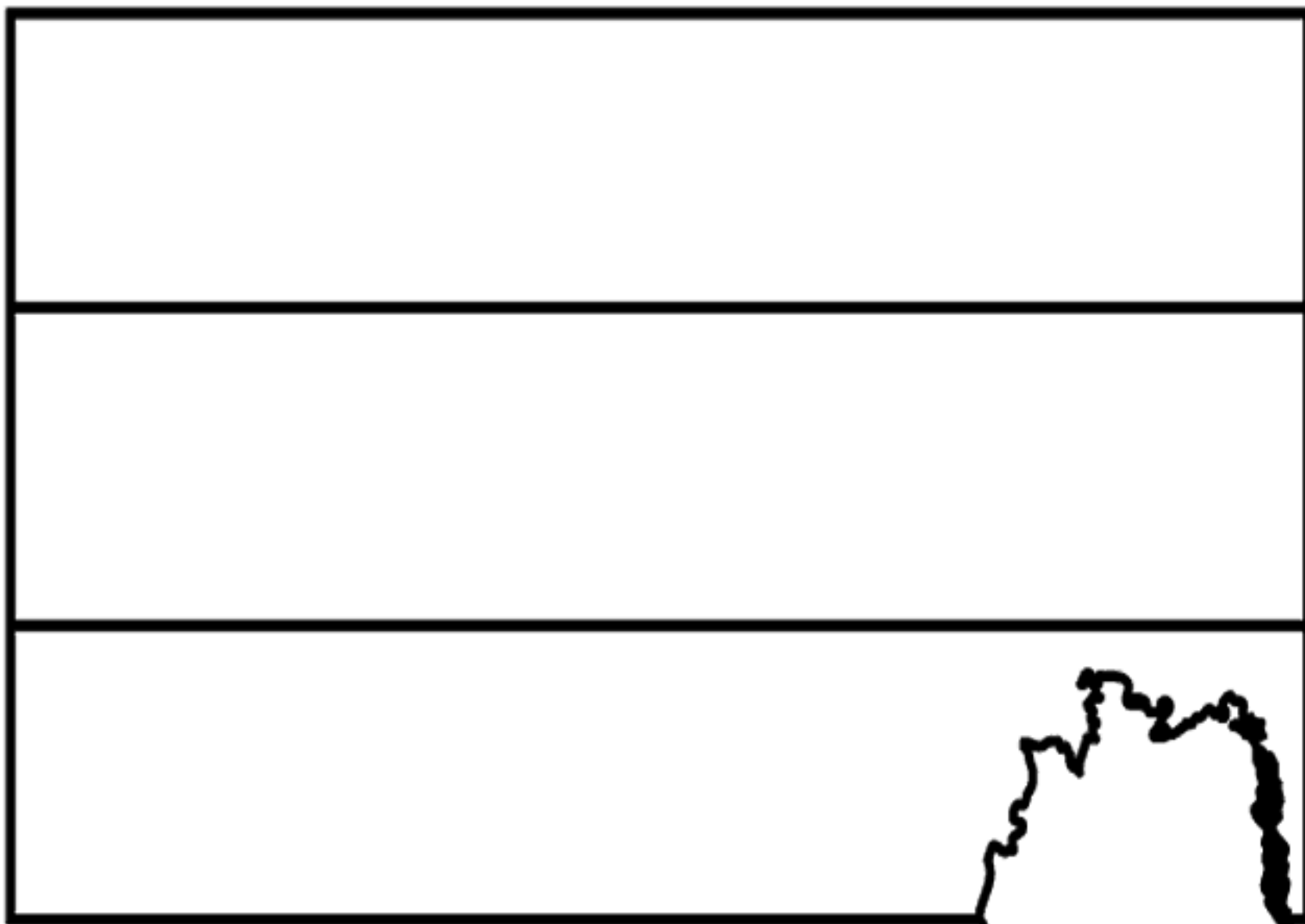
Did you know?

Slovakia used to be a part of Czechoslovakia. Czechoslovakia split into Czech Republic and Slovakia on January 1, 1993. Slovakia is located in the center of Eastern Europe.



GERMANY

flag & map



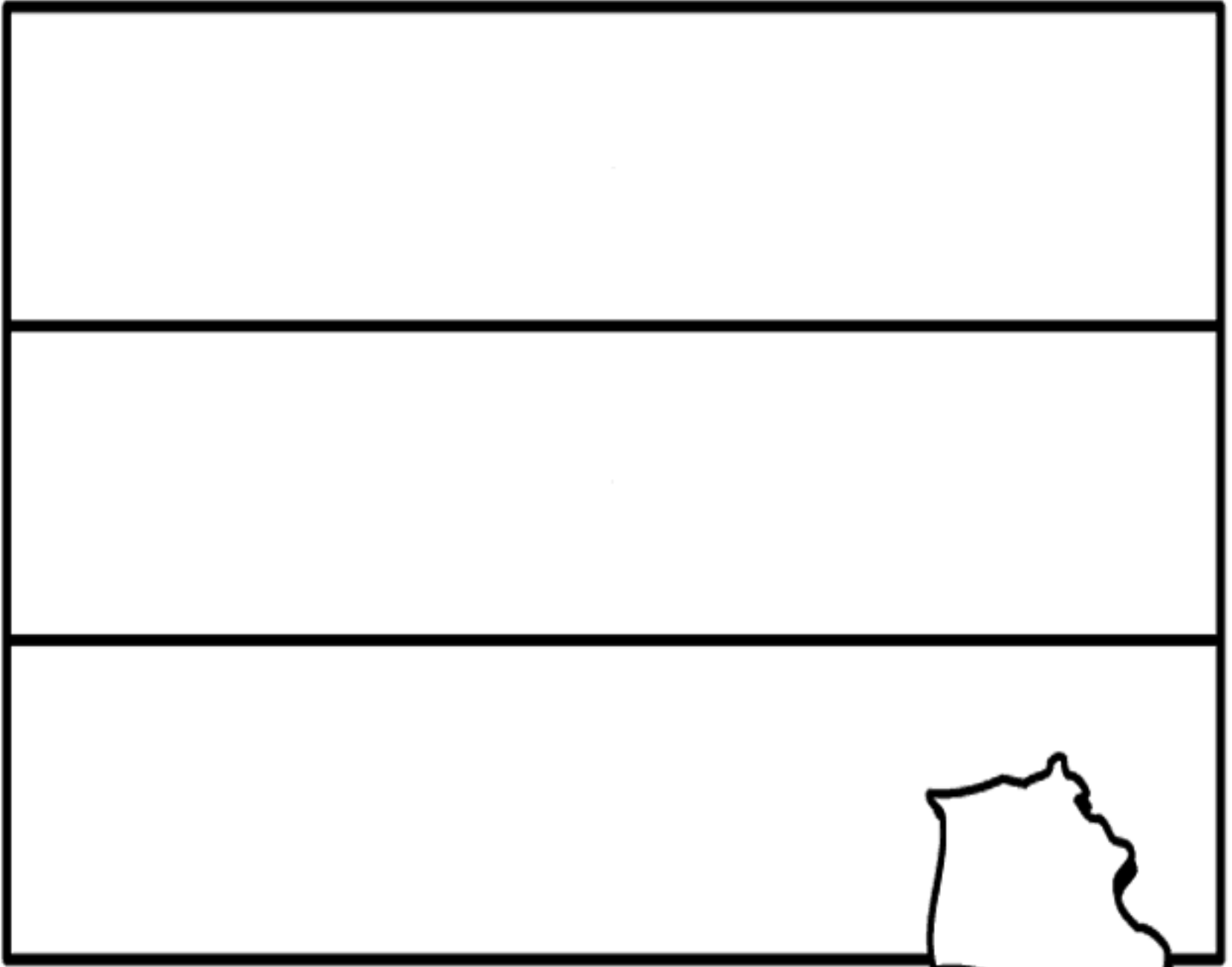
To color the flag of Germany, use Crayola® Crayons, Colored Pencils or Markers. Color the top stripe black, the middle stripe red and the bottom stripe yellow.

Did you know...?

Germany is located in Central Europe and is among one of the world's greatest technologically advanced makers of iron, steel, cement, and machinery.



ARMENIA flag & map



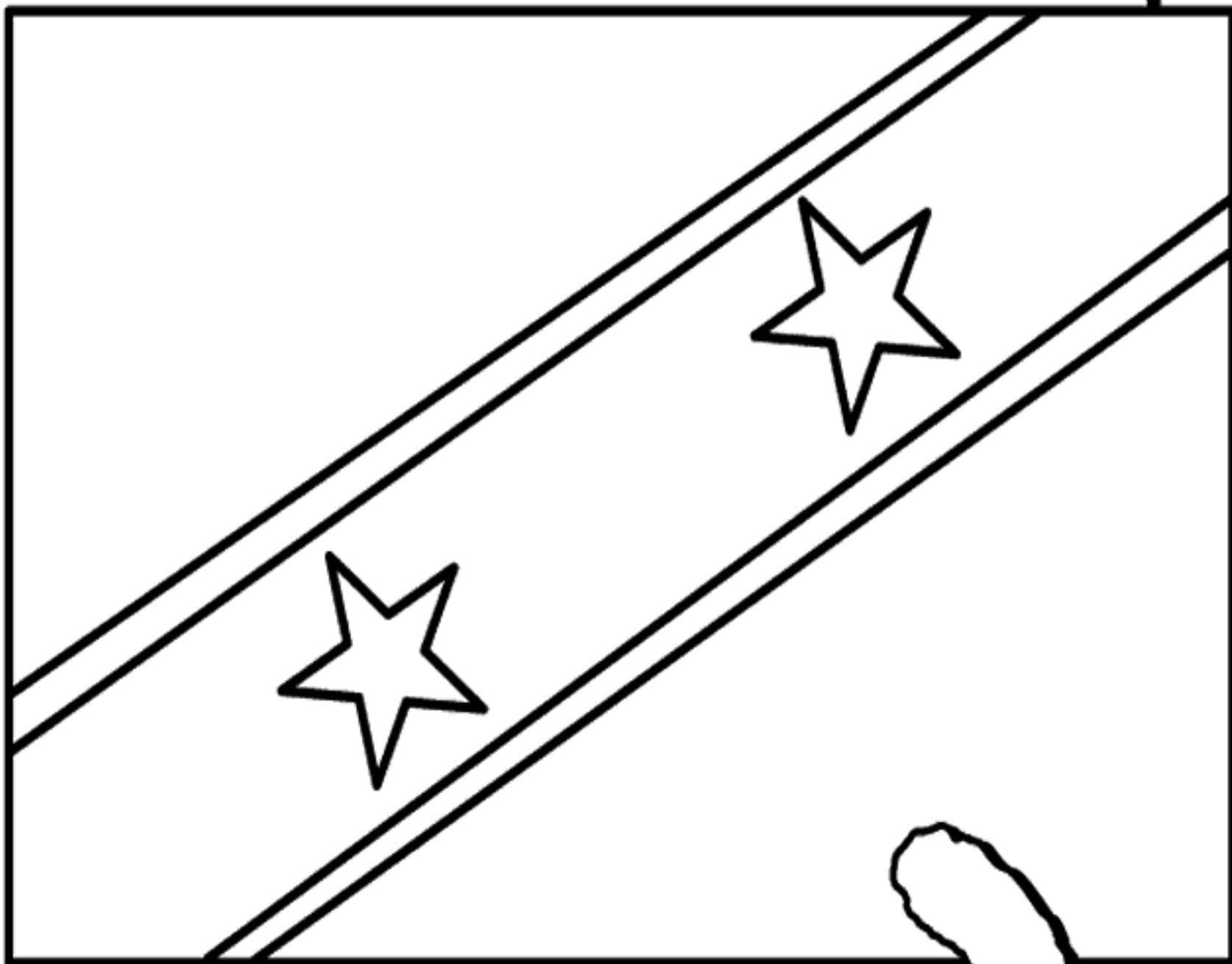
To color the flag of Armenia, use Crayola® Crayons, Colored Pencils or Markers.
Color the top stripe red, the middle stripe blue, and the bottom stripe orange.

Did you know...?

Armenia became independent from Russia in 1991. Most Armenians work in agriculture. Their main produce is grapes.

ST. KITTS & NEVIS

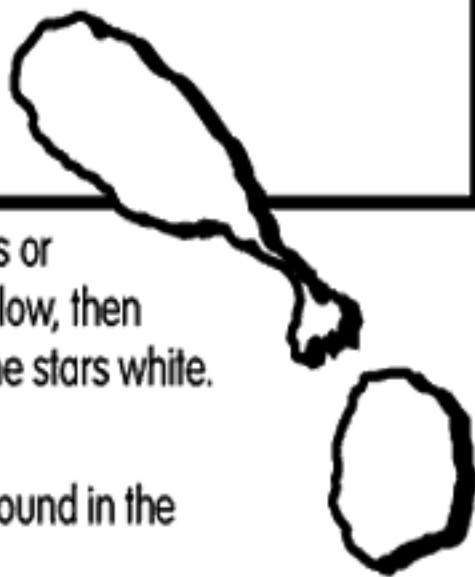
**flag &
map**



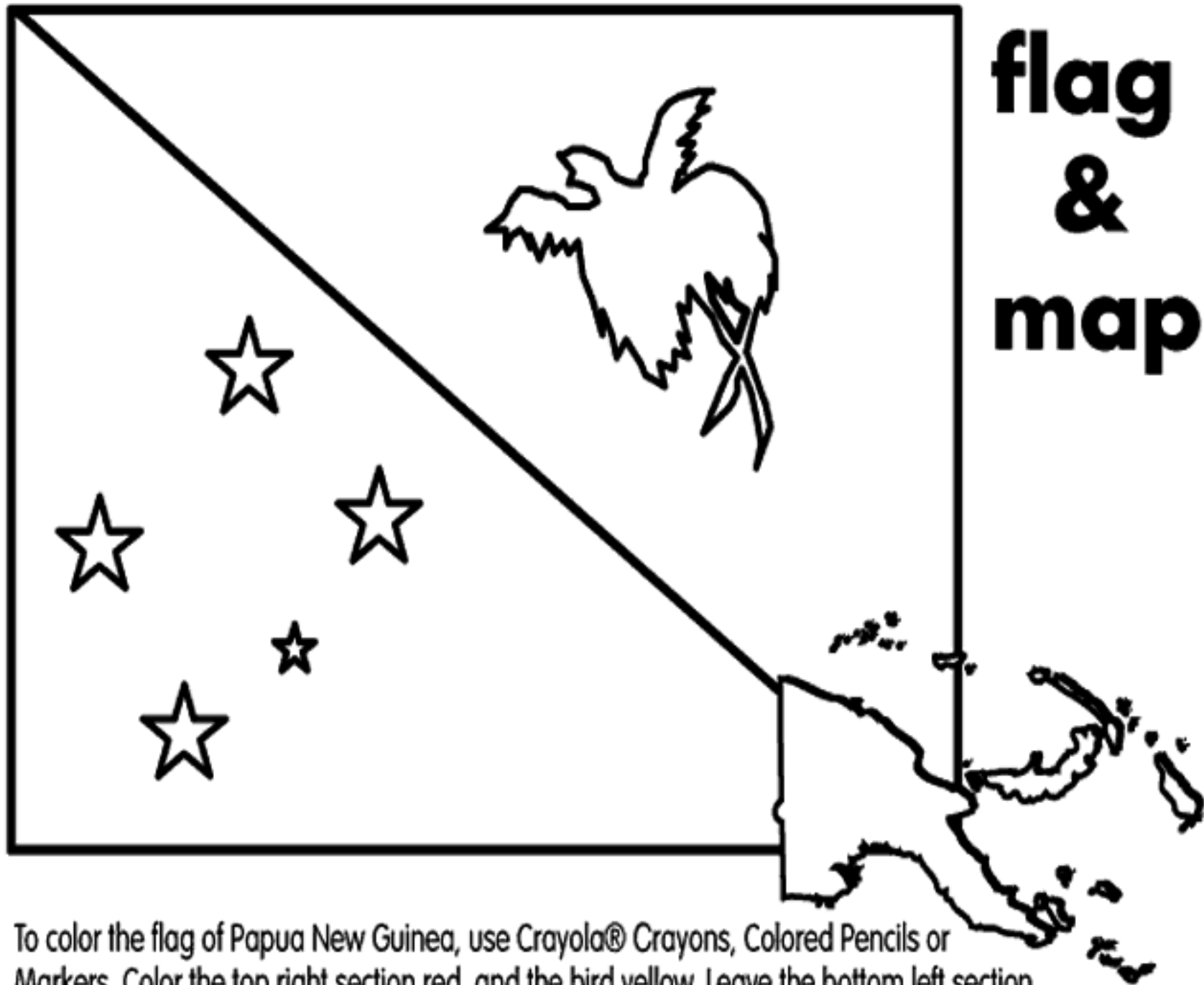
To color the flag of St. Kitts & Nevis, use Crayola® Crayons, Colored Pencils or Markers. Color the top left section green, moving right the next stripe is yellow, then black, then yellow again, and then the bottom right section is red. Leave the stars white.

Did you know...?

St. Kitts used to be known as Saint Christopher. St. Kitts and Nevis can be found in the Caribbean Sea. Their main products are sugar, rice, and bananas.



PAPUA NEW GUINEA



**flag
&
map**

To color the flag of Papua New Guinea, use Crayola® Crayons, Colored Pencils or Markers. Color the top right section red, and the bird yellow. Leave the bottom left section black and leave the stars white.

Did you know...?

There are over 1,000 different languages spoken in Papua New Guinea. The Queen Alexandra's Birdwing Butterfly of Papua New Guinea is the largest butterfly in the world.

COSTA RICA flag & map

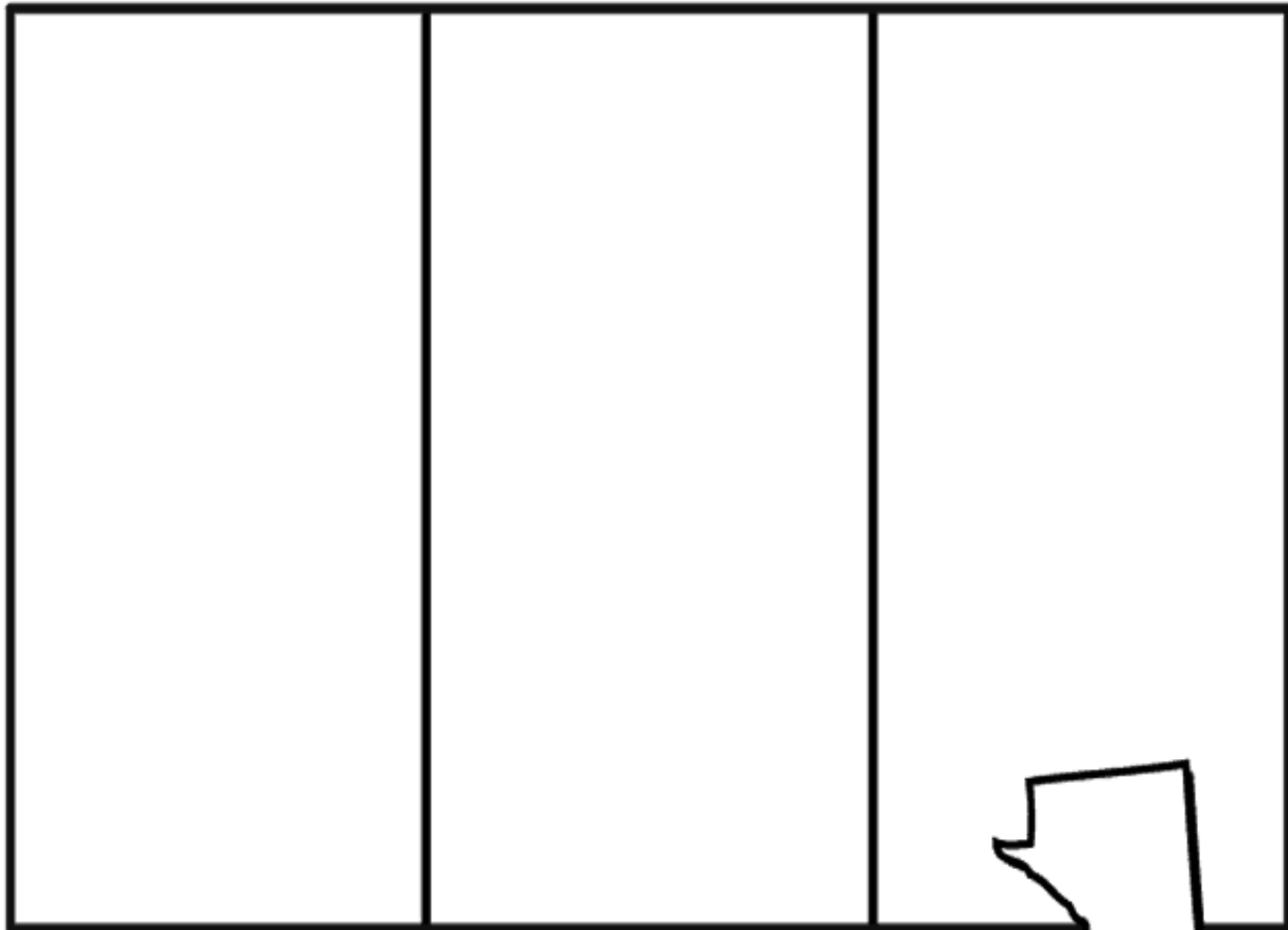


To color the flag of Costa Rica, use Crayola® Crayons, Colored Pencils or Markers. Color the top and bottom stripes blue, the middle stripe red, and leave the two stripes above and below the red stripe white.

Did you know...?

Costa Rica is located in Central America. The spiny-tailed iguana lives in Costa Rica and is the world's fastest reptile.

GUATEMALA flag & map



To color the flag of Guatemala, use Crayola® Crayons, Colored Pencils or Markers. Color the left and right stripes blue and leave the middle stripe white.

Did you know...?

Guatemala is located in Central America. Guatemala's climate is very tropical and is humid in the low areas and cooler in the mountains. There are several active volcanoes in the mountains.



EL SALVADOR **flag & map**



To color the flag of El Salvador, use Crayola® Crayons, Colored Pencils or Markers. Color the top and bottom stripes blue and leave the middle stripe white.

Did you know...?

El Salvador is the only Central American country not to border along the Caribbean Sea. Its agricultural products are corn, rice, sugar, and especially coffee.



HONDURAS flag and map



To color the flag of Honduras, use Crayola® Crayons, Colored Pencils or Markers. Color the stars and top and bottom stripes blue, leaving the rest white.




Did you know...?

Honduras is located in Central America. The country's official name is Republic of Honduras. The stars on the flag represent the members of the former Federal Republic of Central America. These members were Costa Rica, El Salvador, Guatemala, Honduras, and Nicaragua.

SAUDI ARABIA

flag and map

الله أكبر
لا إله إلا الله
محمد رسول الله



To color the flag of Saudi Arabia, use Crayola® Crayons, Colored Pencils or Markers. Color the entire flag green and leave the letters and sword white.

Did you know...?

Saudi Arabia is located in the Middle East. The letters on flag communicate a religious message. In the desert there are solar-powered pay phones.

GUINEA-BISSAU



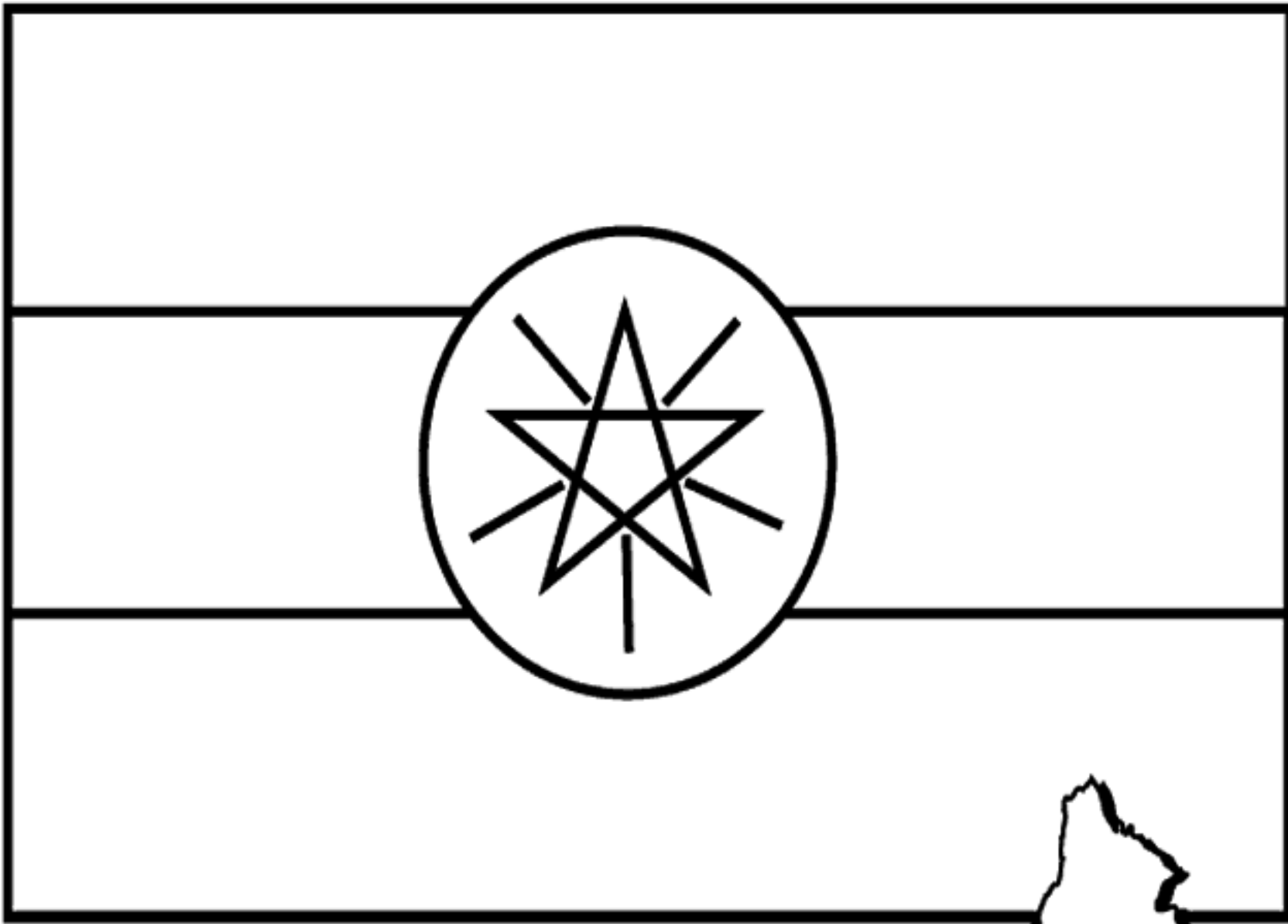
flag and map

To color the flag of Guinea-Bissau, use Crayola® Crayons, Colored Pencils or Markers. Color the left stripe red, the top right stripe yellow, and the bottom right stripe green. Color the star black.

Did you know...?

Guinea-Bissau is located in West Africa. Guinea-Bissau's main crop is rice. It exports seafood, peanuts, and cashew nuts.

ETHIOPIA flag and map



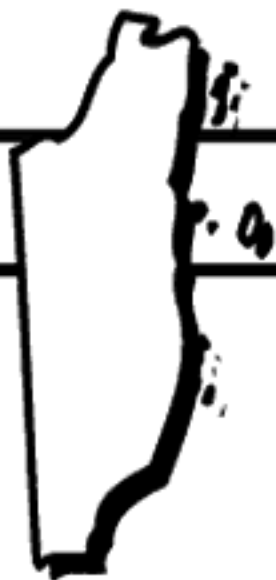
To color the flag of Ethiopia, use Crayola® Crayons, Colored Pencils or Markers. Color the top stripe green, the middle stripe yellow, and the bottom stripe red. The star in the center is yellow.

Did you know...?

Ethiopia was formerly named Abyssinia, the ancient African kingdom. Ethiopia is located in Eastern Africa. Ethiopia is landlocked, meaning no part of the country touches an ocean, sea, lake, or river.

BELIZE

flag and map

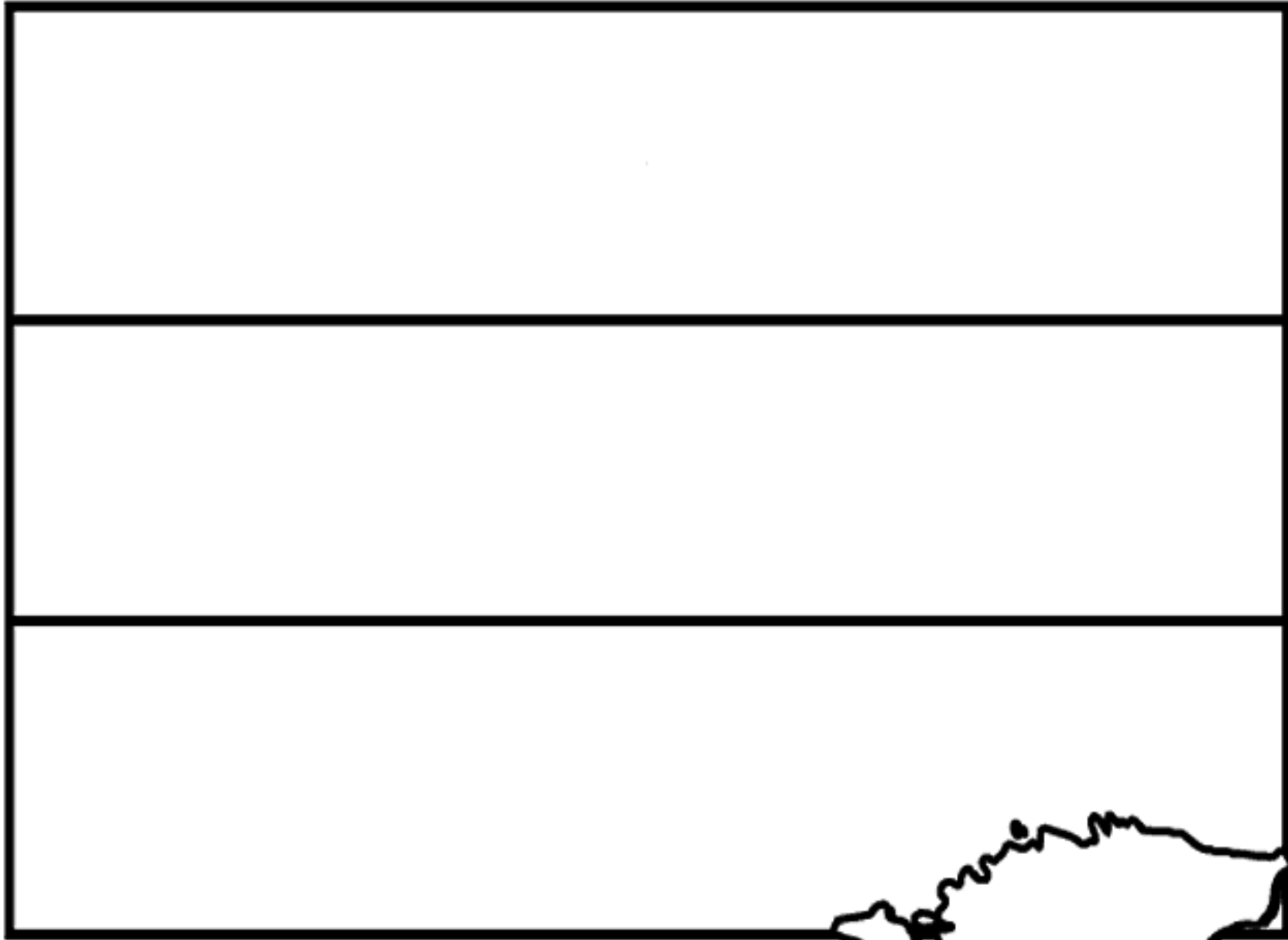


To color the flag of Belize, use Crayola® Crayons, Colored Pencils or Markers. Color the top and bottom stripes red and the middle stripe blue. Color the wreath and tree green. Leave the background of the seal white.

Did you know...?

Belize's former name was British Honduras. Belize's strongest crops include sugar and bananas. Belize is located in Central America along the Caribbean Sea.

ESTONIA flag & map



To color the flag of Estonia use Crayola® Crayons, Colored Pencils or Markers. Color the top stripe navy blue or a dark blue, the middle stripe black, and bottom stripe leave white.

Did you know...?

Estonia used to be a part of Russia until it became independent in 1991. Estonia, Latvia, and Lithuania are known as the Baltic States.



LATVIA flag & map



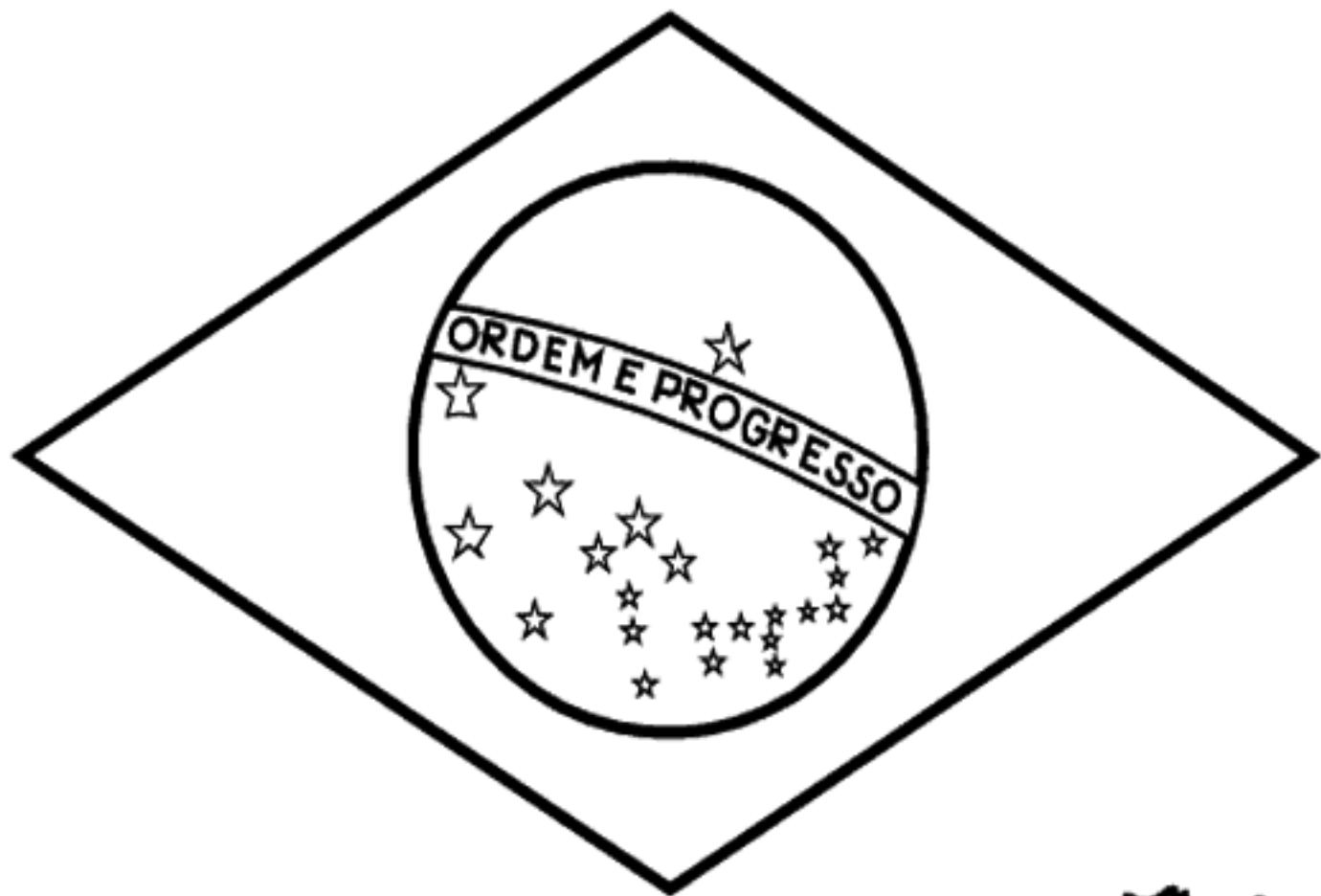
To color the flag of Latvia, use Crayola® Crayons, Colored Pencils or Markers. Color the top and bottom stripes red and leave the middle stripe white.

Did you know...?

Latvia used to be a part of the Soviet Union until it became independent in 1991.

It is located on the Baltic Sea and Latvia's natural resources are amber, limestone, and peat.

BRAZIL flag & map



To color the flag of Brazil, use Crayola® Crayons, Colored Pencils or Markers. Color the diamond yellow, the circle blue, and the outside green. Leave the stars white.

Did you know...?

Brazil is the largest and most populated country in South America. Brazil also has some of the largest animals in the world; the largest snake, anaconda, the largest ant, and the largest spider.

SWAZILAND flag and map



To color the flag of Swaziland, use Crayola® Crayons, Colored Pencils or Markers. Color the top and bottom rectangles blue, the middle rectangle red, and the two small rectangles on top and bottom of the middle rectangle yellow. Color the spear rods gold and the points gray. Color the feather tassels blue.

Did you know...?

Swaziland is located in South Africa. Its exports are soft drink concentrates, refrigerators, canned fruit, and sugar. Their currency is called a lilangeni.



LIBYA flag & map



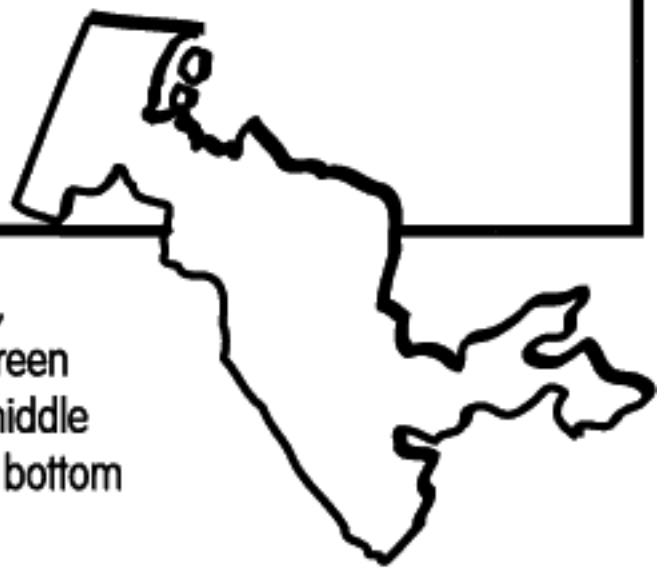
To color the flag of Libya, use Crayola® Crayons, Colored Pencils or Markers. Color the entire flag green.

Did you know?

Libya is located in Northern Africa between Egypt and Tunisia.

Libyans famous food is couscous, or boiled tiny pasta. Most of their meals are combined with this dish.

UZBEKISTAN flag & map



To color the flag of Uzbekistan, use Crayola® Crayons, Colored Pencils or Markers. Color the bottom stripe green and the top stripe blue. Leave the moon, stars, and middle stripe white. Color the two thin stripes on the top and bottom of the white middle stripe red.

Did you know?

Uzbekistan was named "maa-waraanahr" by Arabs. It means "a place between two rivers." It is between the Amu-Darya and Syr-Darya rivers.

SAN MARINO flag & map



To color the flag of San Marino, use Crayola® Crayons, Colored Pencils or Markers. Color the bottom stripe blue and leave the top stripe white. Color the leaves green, the crown and scrolls yellow, and color the background of the candles blue.

Did you know?

San Marino is one of the smallest independent European states. The entire area is about 60 square miles. It is one of the oldest and smallest republics in the world.

CHILE flag & map




To color the flag of Chile, use Crayola® Crayons, Colored Pencils or Markers. Color the top left square blue, leaving the star and top right stripe white. Color the bottom stripe red.

Did you know?

Calama, a town in the Atacama Desert, is the driest place in the world because it has never rained there. Chileans' favorite pizza toppings are mussels and clams.

VIETNAM flag & map

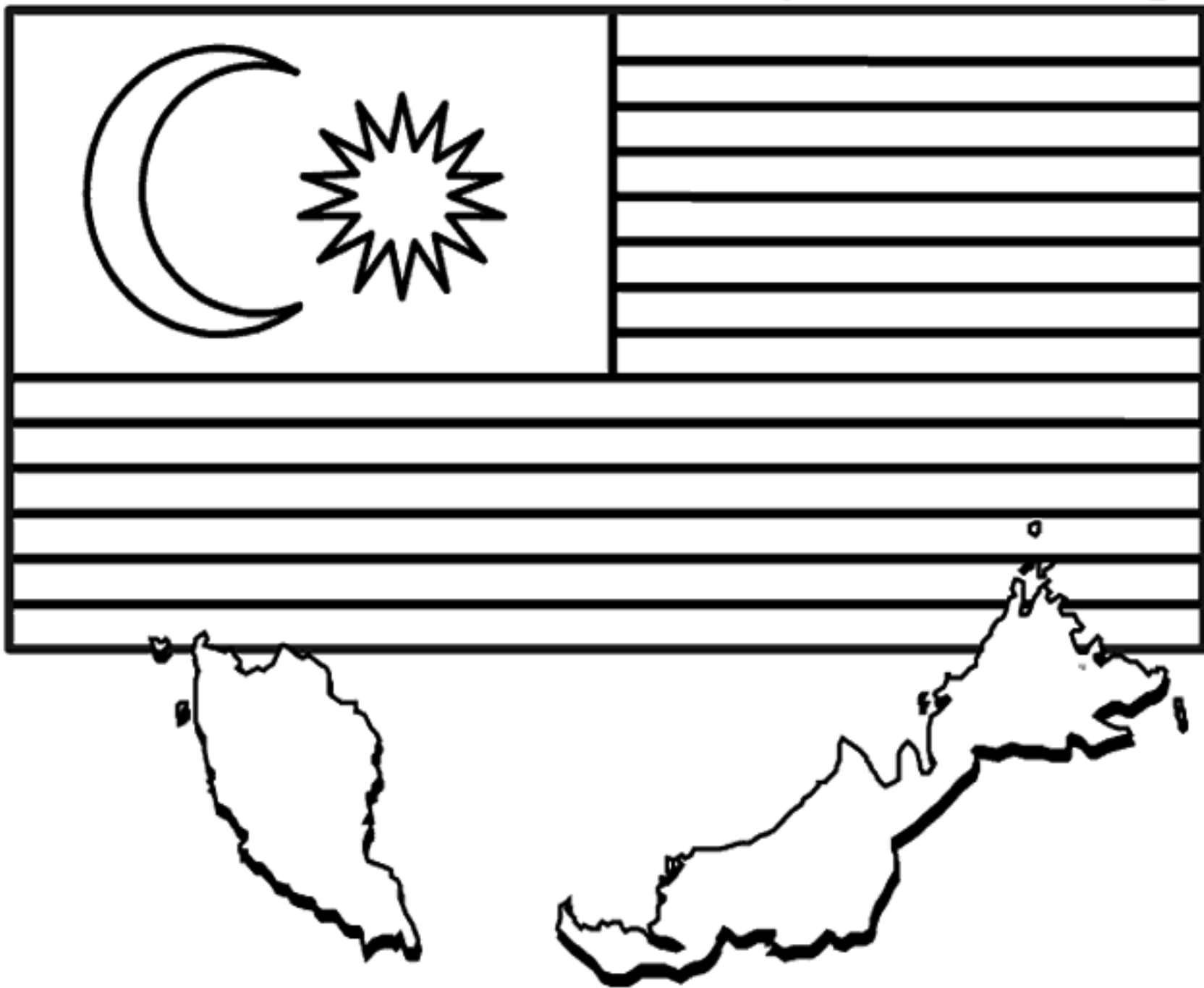


To color the flag of Vietnam, use Crayola® Crayons, Colored Pencils or Markers.
Color the star yellow and the rest of the flag red.

Did you know?

Vietnam's full name is Socialist Republic of Vietnam. Their major products are rice, rubber, food processing, textiles, and chemicals.

MALAYSIA flag & map



To color the flag of Malaysia, use Crayola® Crayons, Colored Pencils or Markers. Color the top stripe red and every other stripe after that. The other stripes remain white. Color the top left rectangle navy blue and the moon and sun gold.

Did you know?

Malaysia is located in Southeast Asia. It is divided into two sections: Peninsular Malaysia and East Malaysia. One of the customs of Malaysia is to remove your shoes when entering someone's house.

KYRGYZSTAN



flag & map

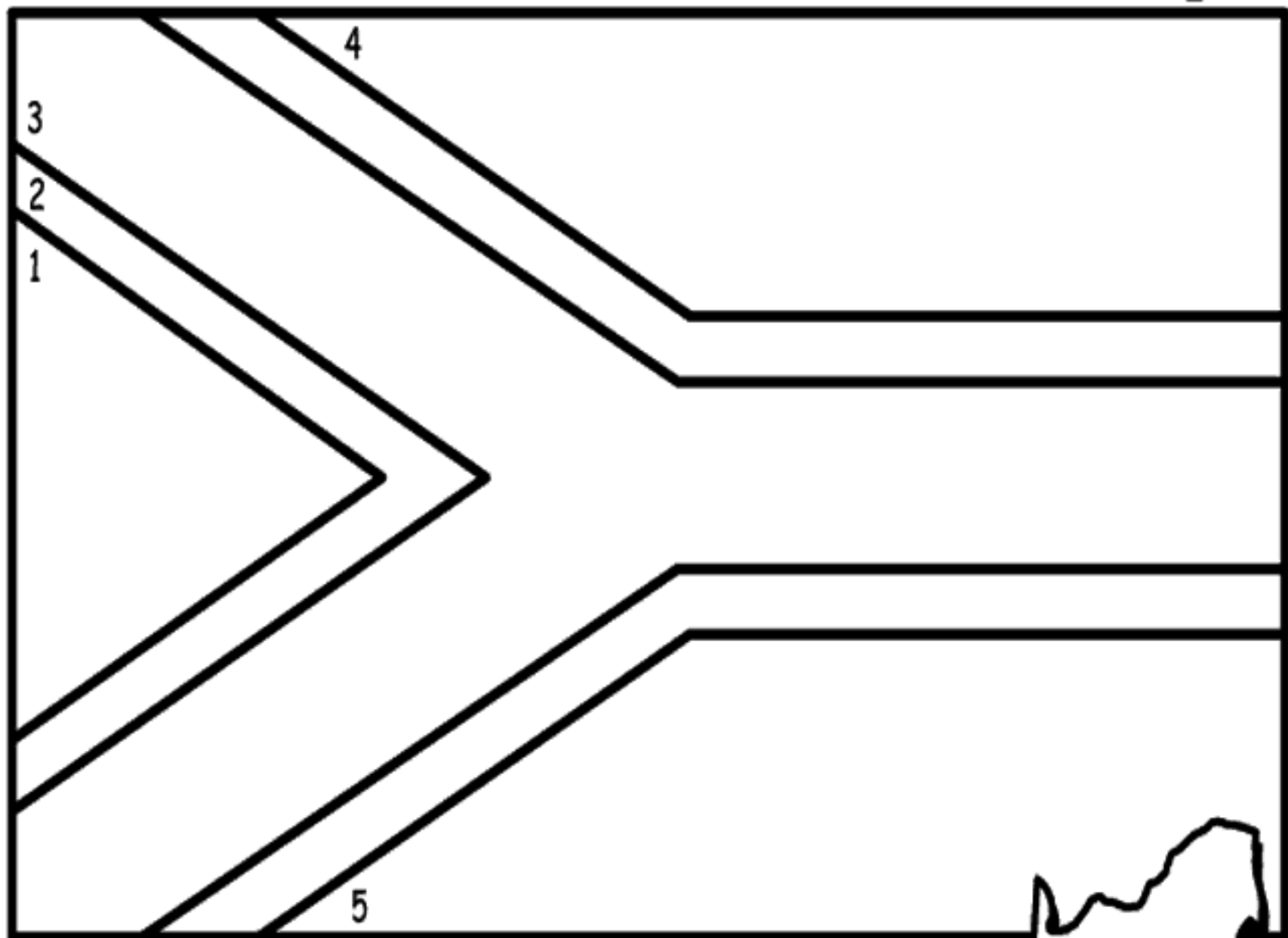


To color the flag of Kyrgyzstan, use Crayola® Crayons, Colored Pencils or Markers. Color flag red, and the symbol in the middle yellow.

Did you know?

Kyrgyzstan is located in central Asia. It was became a territory of Russia in 1864 until independence in 1991. The Tian Shan, or heavenly mountains, contains some of the world's largest glaciers.

SOUTH AFRICA flag & map



To color the flag of South Africa, use Crayola® Crayons, Colored Pencils or Markers. Color the area numbered 1 black, 2 yellow, 3 green, 4 red, and 5 dark blue. Leave the rest white.

Did you know?

South Africa is located on the southernmost tip of Africa. South Africa is the world's largest producer of gold, platinum, and chromium.

YEMEN

flag & map



To color the flag of Yemen, use Crayola® Crayons, Colored Pencils or Markers. Color the bottom stripe black, the top stripe red and the middle stripe leave white. Color the star green.

Did you know...?

Yemen is one of the oldest countries. Yemen is located in the the Middle East and is bordered by the Arabian Sea, Red Sea, and Gulf of Aden. A wedding party in Yemen usually lasts about twenty-one days.

BOTSWANA

flag & map



To color the flag of Botswana, use Crayola® Crayons, Colored Pencils or Markers. Color the top and bottom stripe blue, the middle stripe black and leave the rest white.

Did you know...?

Botswana is located in southern Africa. Botswana used to be called the British protectorate of Bechuanaland. Most of Botswana is desert. Their main crop is sorghum, which is a type of grain.

SPAIN flag & map




To color the flag of Spain, use Crayola® Crayons, Colored Pencils or Markers. Color the top and bottom stripes red and the middle stripe yellow.

Did you know...?

Spain is located in southwestern Europe. The climate is hot in the summer and cold and cloudy in the winter. In Spanish the word Spain is España. The country's products are grain, vegetables, olives, and it is one of the largest producers of cork.

IRELAND flag & map



To color the flag of Ireland, use Crayola® Crayons, Colored Pencils or Markers. Color the left stripe green, the right stripe orange, and the leave the middle stripe white.

Did you know...?

Ireland is located in western Europe. One of Ireland's main crops is potatoes. Ireland was the first country in Europe to grow potatoes as an important crop. The people of Ireland drink more milk than in any other country in the world.



CHINA

flag & map

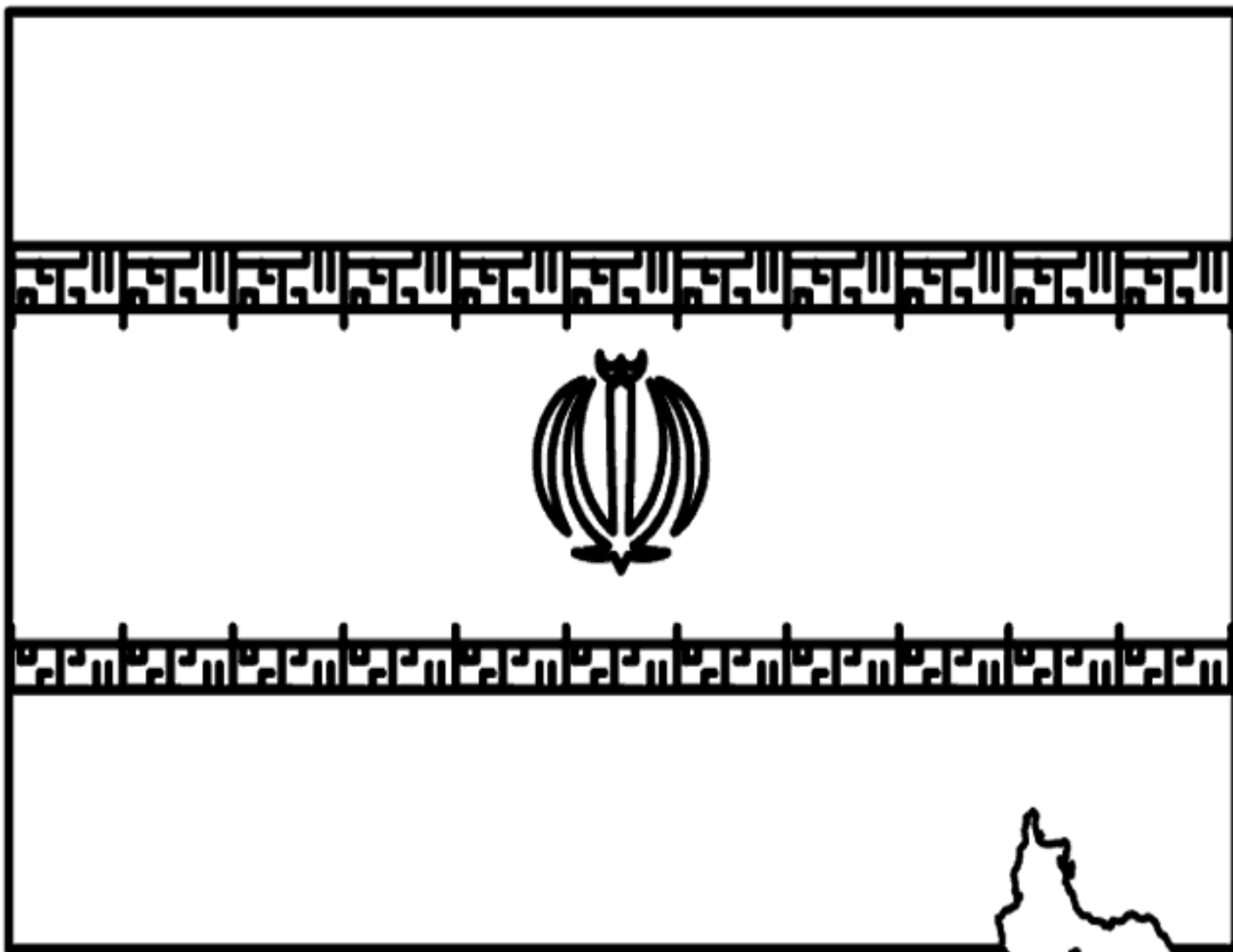


To color the flag of China, use Crayola® Crayons, Colored Pencils or Markers. Color the stars yellow and the background red.

Did you know...?

China is located in Eastern Asia. China is a very prosperous country with many industries in iron, steel, coal, textiles, toys, and automobiles. China's main agricultural products are rice, wheat, and potatoes. Almost half of the world's pigs are found in China.

IRAN flag & map



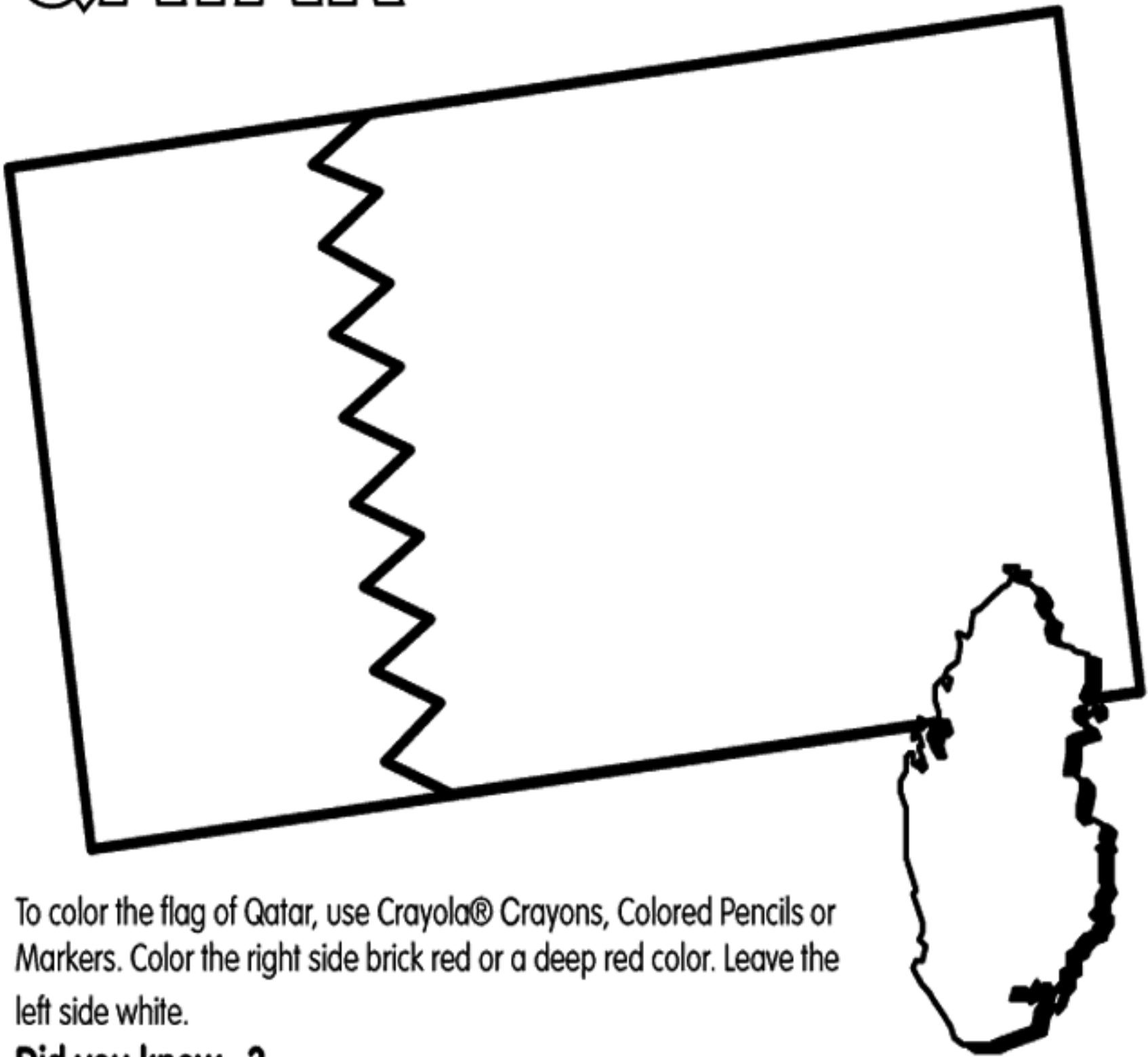
To color the flag of Iran, use Crayola® Crayons, Colored Pencils or Markers. Color the top stripe and top design green, the bottom stripe, design, and symbol in center red. Leave the rest white.

Did you know...?

Iran is located in the Middle East. Iran's former name was Persia. The country's agricultural products are wheat, rice, fruits, and nuts. Spinach originated in Iran and has been spread worldwide.



QATAR flag and map



To color the flag of Qatar, use Crayola® Crayons, Colored Pencils or Markers. Color the right side brick red or a deep red color. Leave the left side white.

Did you know...?

Qatar is located on the western coast of the Arabian Gulf. In the 7th century Qatar was well known for their striped cloaks, called Qatari cloaks.

MEXICO flag and map




To color the flag of Mexico, use Crayola® Crayons, Colored Pencils or Markers. Color the right rectangle red, the left rectangle green, and leave the center rectangle white. Color the bird gold and the leaves green.

Did you know...?

Mexico is in the shape of a long horn and is located between United States and Central America. Chicle, found in chewing gum, is taken from the sapodilla tree, which grows in the Yucatan desert of Mexico. Mexico is the largest Spanish-speaking country. In Mexico, the poinsettia is known as the "Flower of the Holy Night."

WALES flag and map




To color the flag of Wales, use Crayola® Crayons, Colored Pencils or Markers. Color the bottom half of the flag green, the dragon red, and leave the top half white.

Did you know...?

Wales is a part of the United Kingdom, west of England. In Wales there is a place called Llanfairpwllgwyngyllgogerychwyrndrobwlllantysiliogogoch. It is the St. Mary's Church in the hollow of the white hazel near to the rapid whirlpool of Llantysilio of the Red Cave.

SCOTLAND flag & map

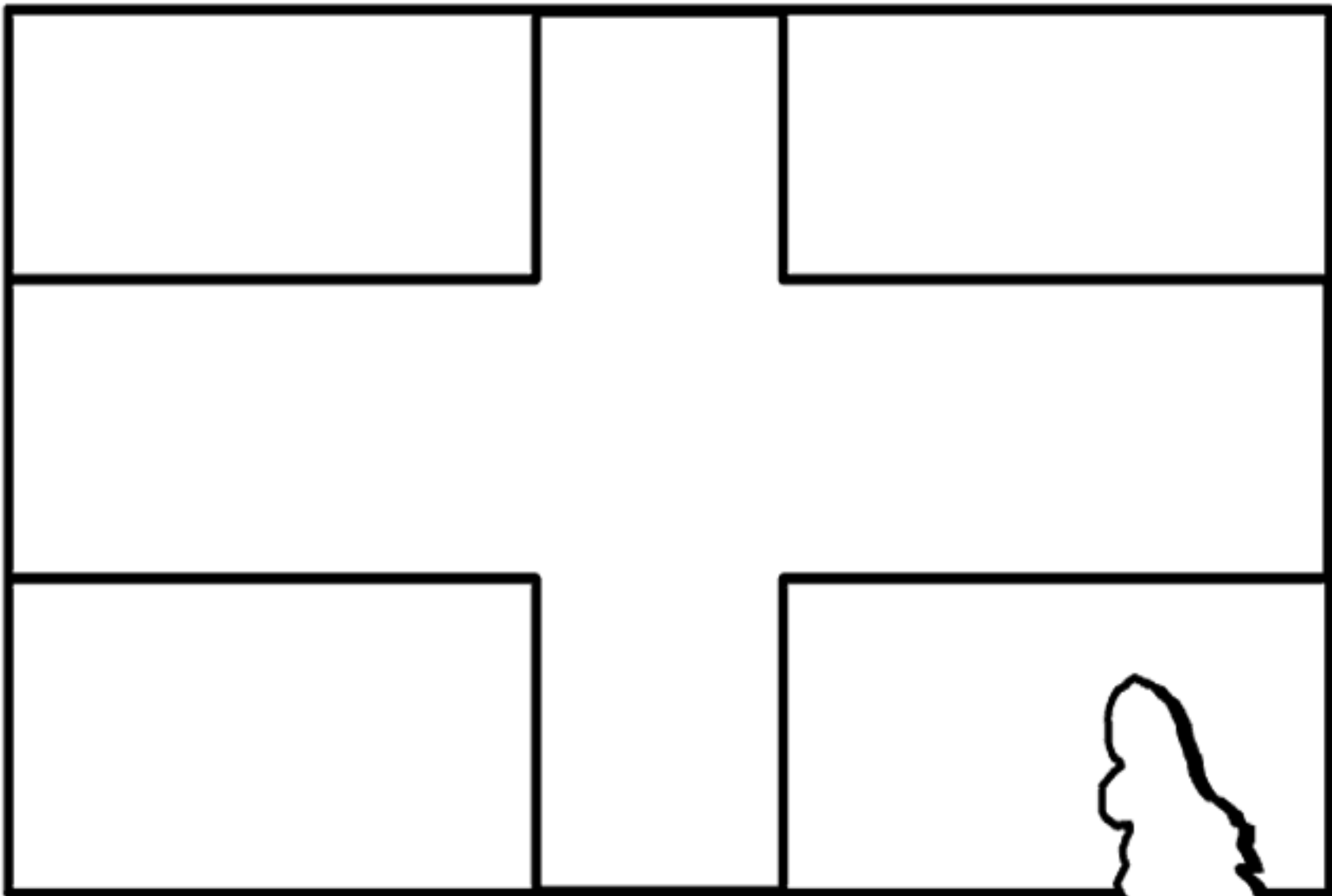


To color the flag of Scotland, use Crayola® Crayons, Colored Pencils or Markers. Color the background blue and leave the x white.

Did you know...?

Scotland is part of the United Kingdom. It is located on the northern tip of the island. Mary Stuart, a queen of Scotland, became queen when she was only six days old, in 1542. She is known as Mary Queen of Scots.

ENGLAND flag and map




To color the flag of England, use Crayola® Crayons, Colored Pencils or Markers. Color the cross red and leave the rest white.

Did you know...?

England is a country within the United Kingdom. The United Kingdom island is located in the northwestern area of Europe. England is the most populated country in the UK.



NEW ZEALAND flag & map




To color the flag of the New Zealand, use Crayola® Crayons, Colored Pencils or Markers. Color areas numbered 1 red, 2 blue, and 3 white.

Did you know...?

New Zealand is located in the South Pacific Ocean. New Zealand includes the Antipodes Islands, Auckland Islands, Bounty Islands, Campbell Islands, Chatham Islands, and Kermadec Islands. The stars on the flag represent the Southern Cross constellation.

NORTHERN IRELAND flag & map




To color the flag of Northern Ireland, use Crayola® Crayons, Colored Pencils or Markers. Color the cross and hand red, the crown gold, and leave the background and star white.

Did you know...?

Northern Ireland is a part of the United Kingdom. It is a separate island than England, Wales, and Scotland. South of Northern Island is the separate country, Ireland.

INDONESIA

flag



To color the flag of Indonesia, use Crayola® Crayons, Colored Pencils or Markers. Color the top stripe red and leave the bottom stripe white.

Did you know?

Indonesia is made up of 13,667 islands. Indonesia is located between Asia and Australia. There are also several volcanoes on the islands which makes the land very fertile for vegetation.

CYPRUS

flag & map



To color the flag of Cyprus, use Crayola® Crayons, Colored Pencils or Markers. Color the country yellow and the leaves underneath it green. Leave the rest of the flag white.

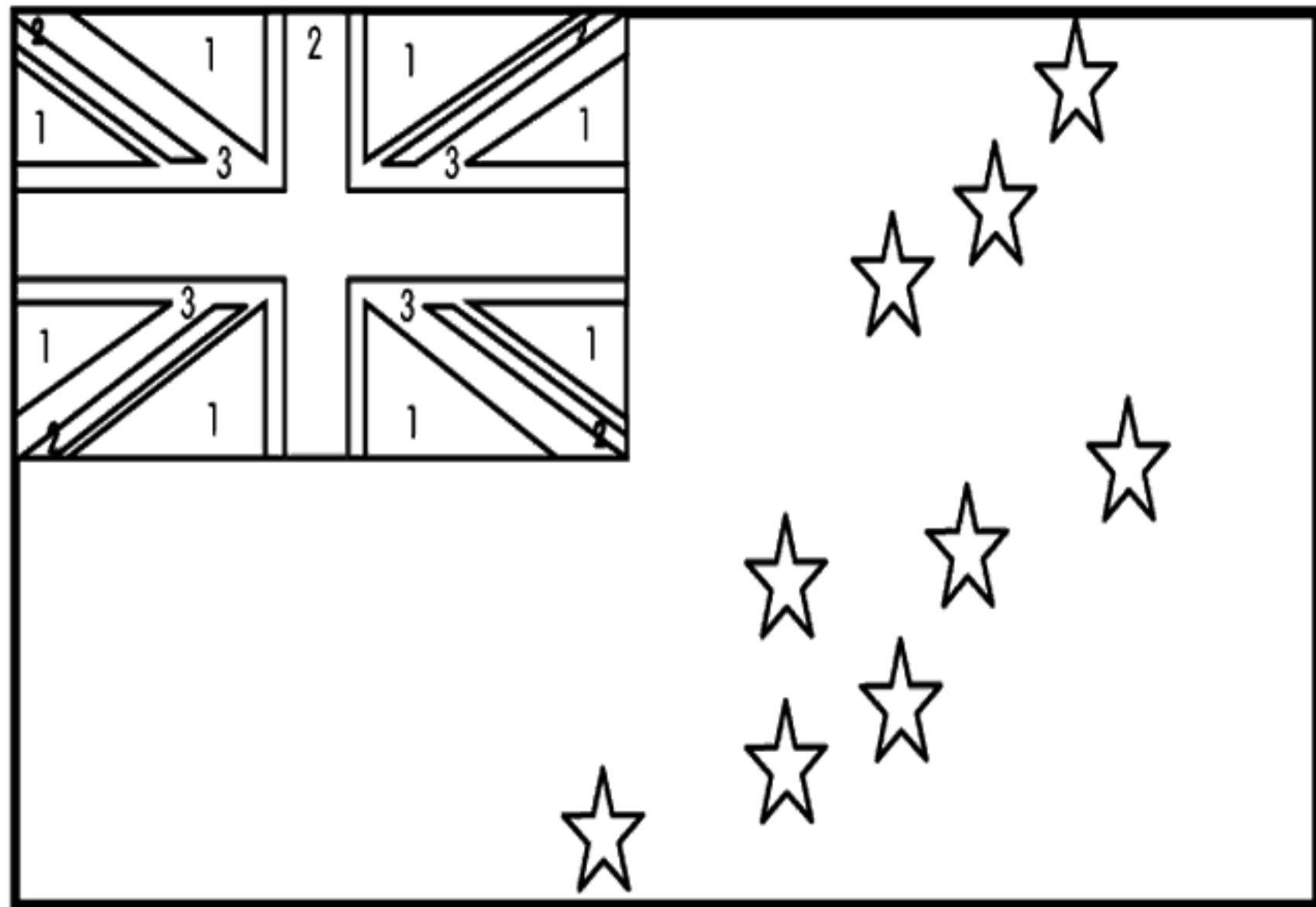


Did you know?

Cyprus is an island located in the Mediterranean Sea. The name Cyprus comes from the Greek word for copper. The leaves are olive branches and represent the hope for peace between all Greek and Turkish countries.

TUVALU

flag & map

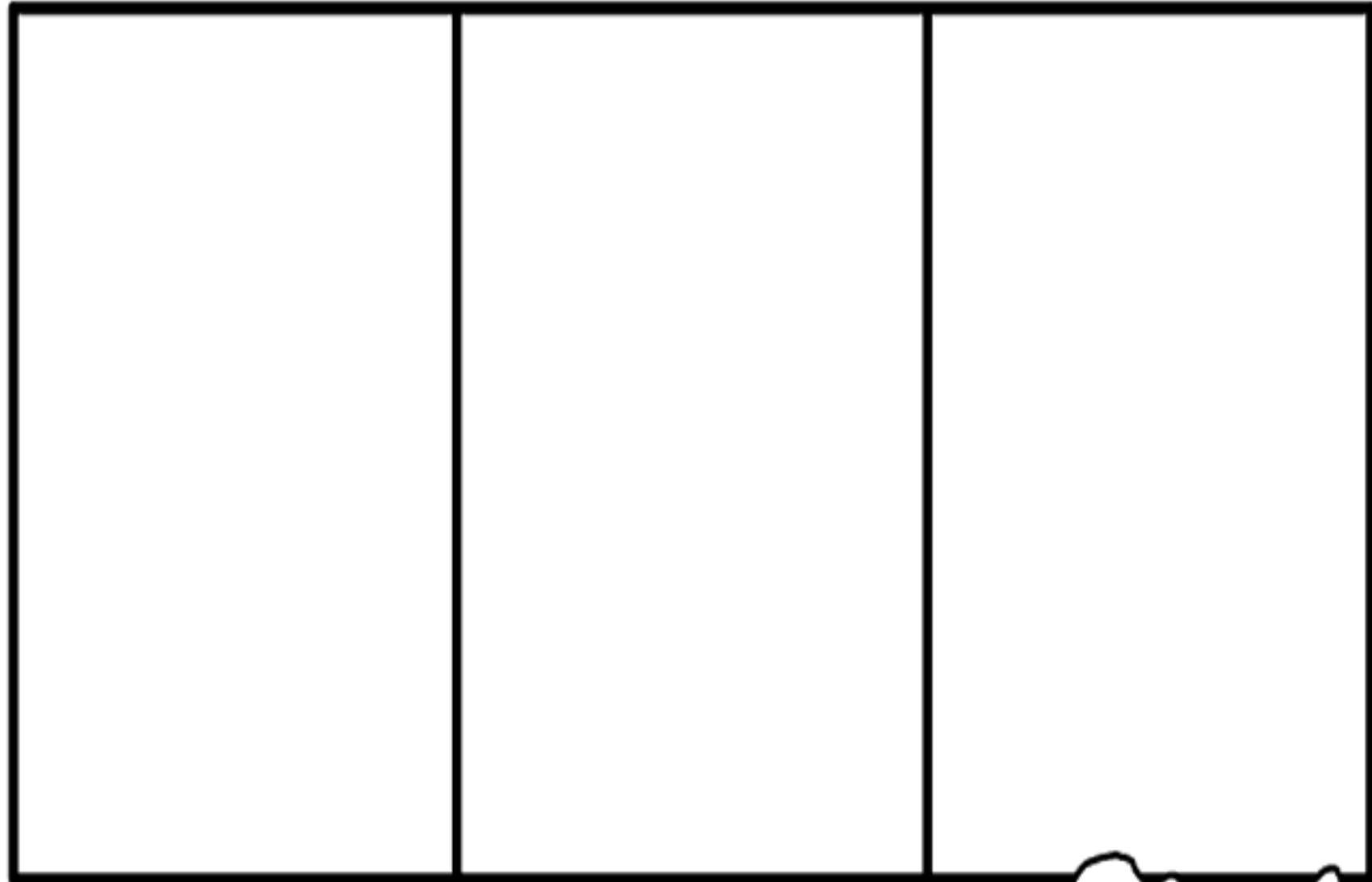


To color the flag of Tuvalu, use Crayola® Crayons, Colored Pencils or Markers. Color the background light blue and the stars yellow. For the corner, color the shapes numbered 1 blue, 2 red, and 3 leave white.

Did you know...?

Tuvalu is made up of several islands located in the South Pacific Oceanx. The nine stars on the flag represents the nine island groupings of Tuvalu. Tuvalu's main industries is fishing and tourism.

NIGERIA flag & map



To color the flag of Nigeria, use Crayola® Crayons, Colored Pencils or Markers. Color the left and right stripes green and leave the center stripe white.

Did you know...?

Nigeria is located in western Africa with the southern part bordering the Atlantic Ocean. Some of Nigeria's major industries include coal, tin, oil, and cotton.



ALBANIA

flag & map



To color the flag of Albania, use Crayola® Crayons, Colored Pencils or Markers. Color the background and the eyes of the two headed eagle red.

Did you know?

Albania is located in southeastern Europe. The Albanian people grow wheat, corn, potatoes, and fruit. The Albanian people nod their heads (the way we do to say yes) to mean no, and shake their heads (the way we do to say no) to mean yes.

ANGOLA

flag & map



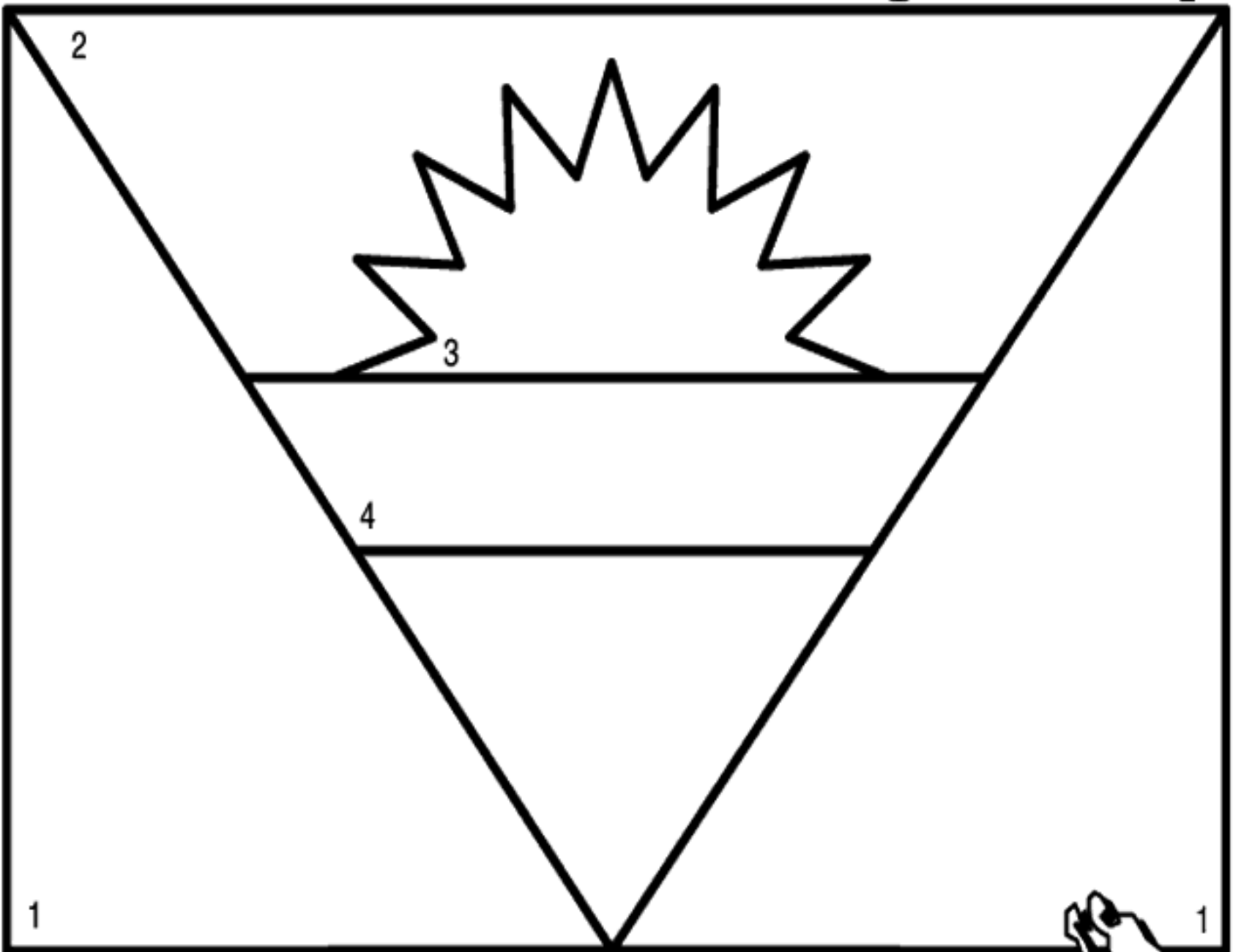
To color the flag of Angola, use Crayola® Crayons, Colored Pencils or Markers. Color the top stripe red and the bottom stripe black. Color the star, knife and cogwheel: yellow.

Did you know...?

Angola is located in southern Africa along the southern Atlantic Ocean. In Angola they grow bananas, sugar, coffee, corn, and vegetables, and raise livestock.

ANTIGUA & BARBUDA

flag & map



To color the flag of Antigua and Barbuda, use Crayola® Crayons, Colored Pencils or Markers. Color the shapes numbered 1 red, 2 black, 3 yellow, and 4 blue.

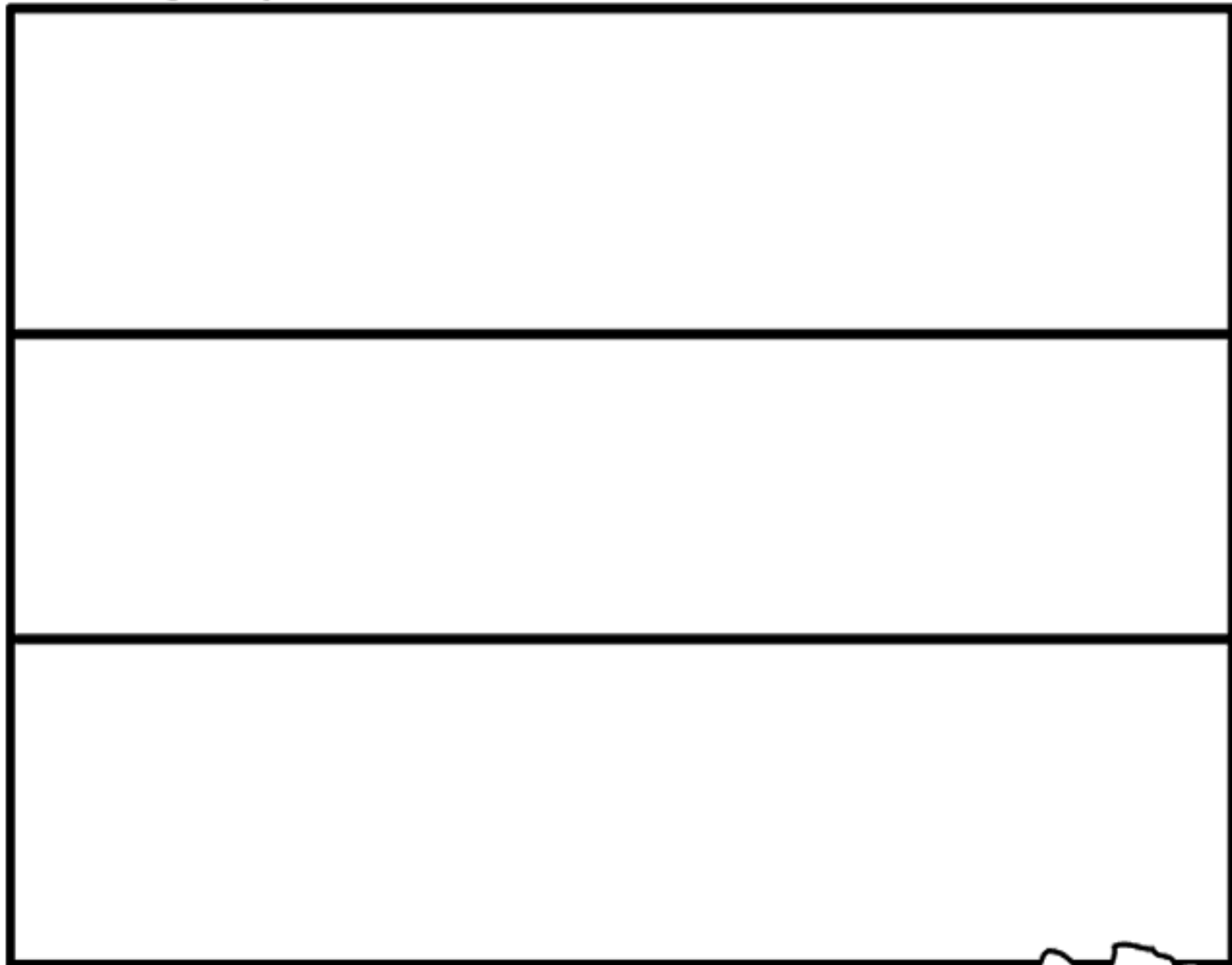
Did you know...?

Antigua and Barbuda are islands located in the Caribbean. The northern island is Barbuda and the southern island is Antigua. Their agricultural products include cotton, vegetables, and bananas.



AUSTRIA

flag & map



To color the flag of Austria, use Crayola® Crayons, Colored Pencils or Markers. Color the top and bottom stripe red and the middle stripe white.

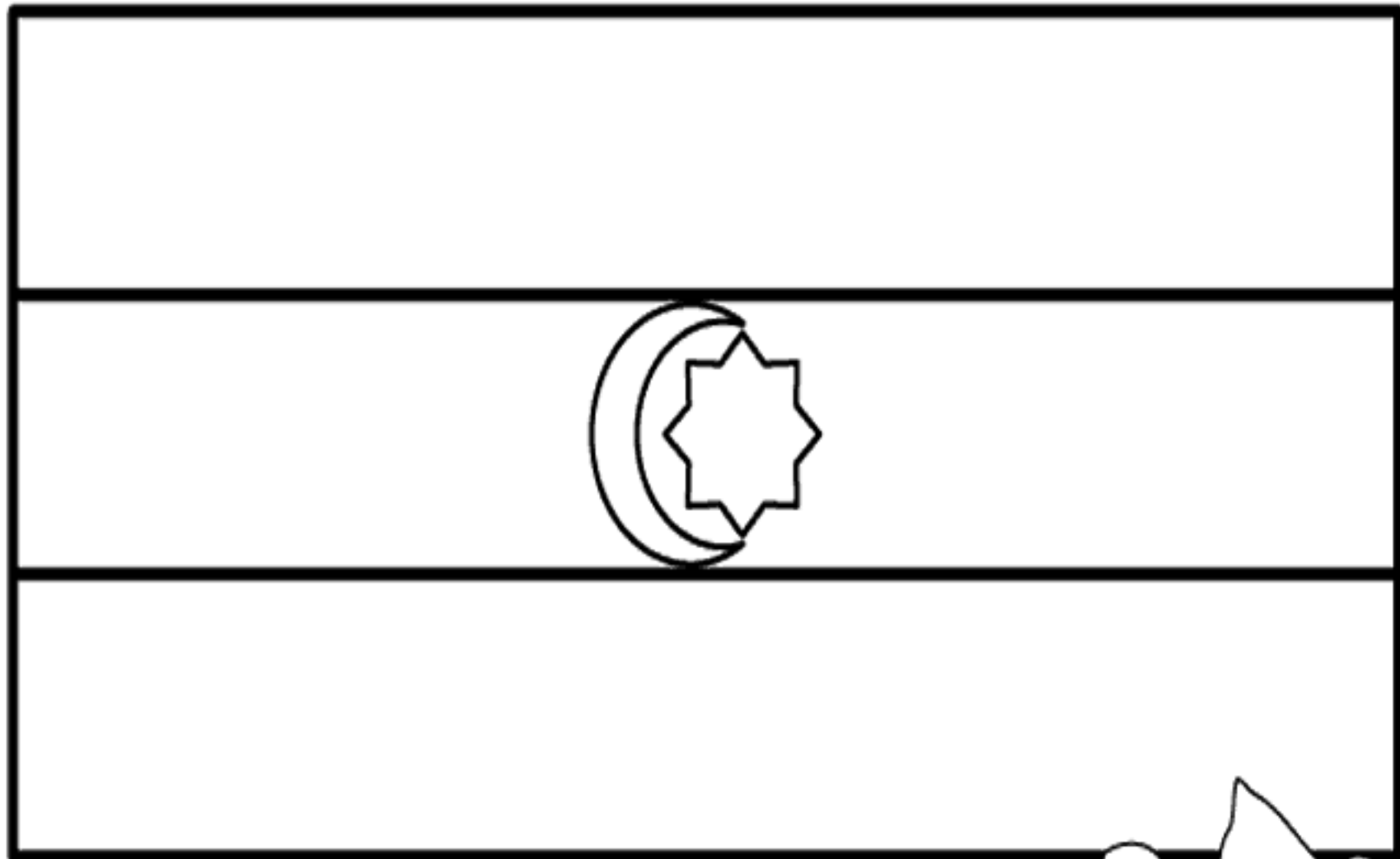
Did you know...?

Austria is located in Central Europe. Two famous people from Austria are actor Arnold Schwarzenegger and composer Johann Strauss. Austrians pronounce their country's name Osterreich ("Ost-rike").



AZERBAIJAN

flag & map



To color the flag of Azerbaijan, use Crayola® Crayons, Colored Pencils or Markers. Color the top stripe blue, the middle stripe red, and the bottom stripe green. Leave the star and moon white.

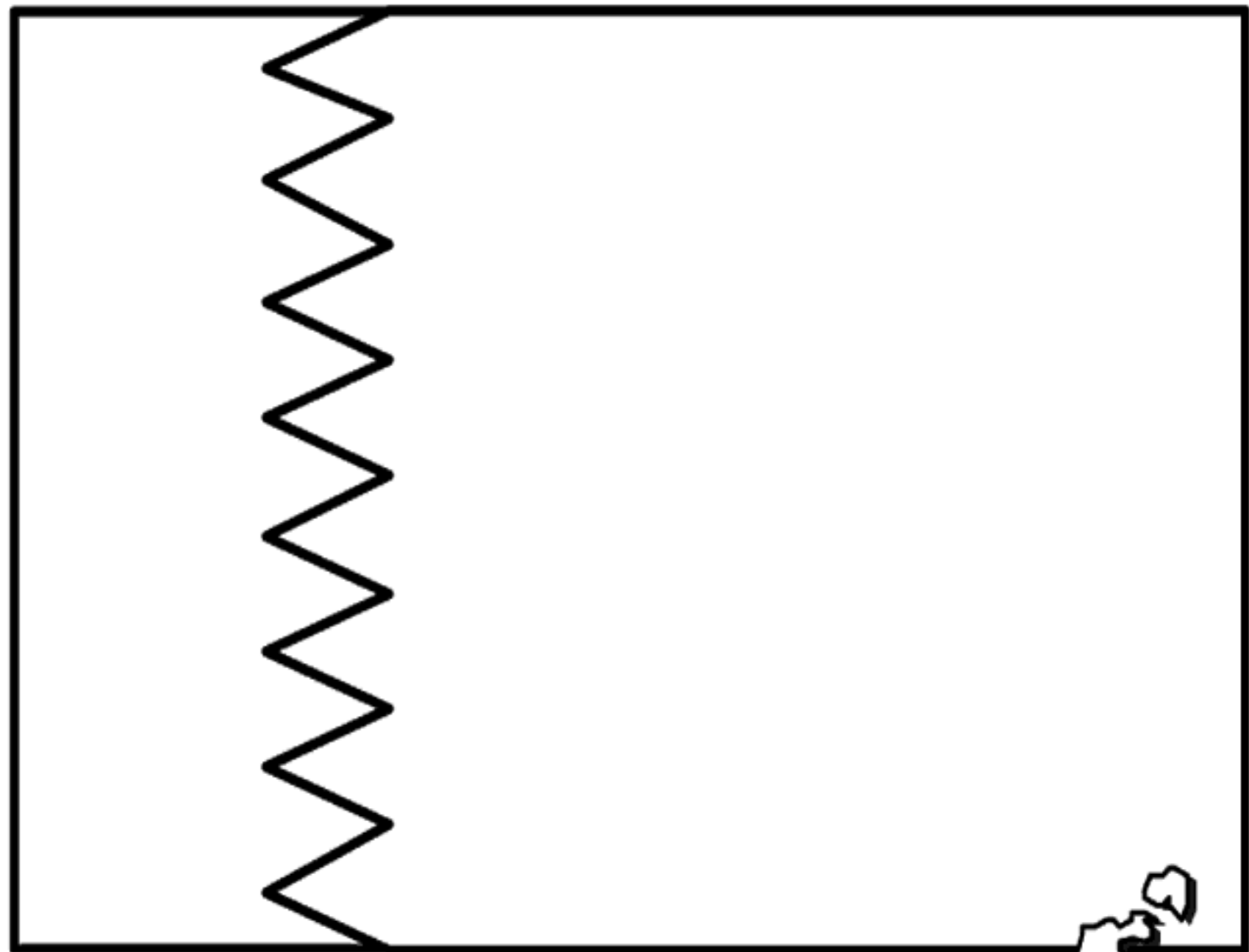
Did you know...?

Azerbaijan is located in southwestern Asia. Azerbaijan was once a part of Russia, until it became independent in 1991. Education is free in Azerbaijan, even college tuition.



BAHRAIN

flag & map



To color the flag of Bahrain, use Crayola® Crayons, Colored Pencils or Markers. Color the right side red and leave the left side white.


Did you know...?

Bahrain is located in the Middle East. Bahrain and Qatar, neighboring countries, have flags that are the same style but with different shades of red. The climate in Bahrain is very hot and covered mostly with desert.



CAMBODIA

flag & map



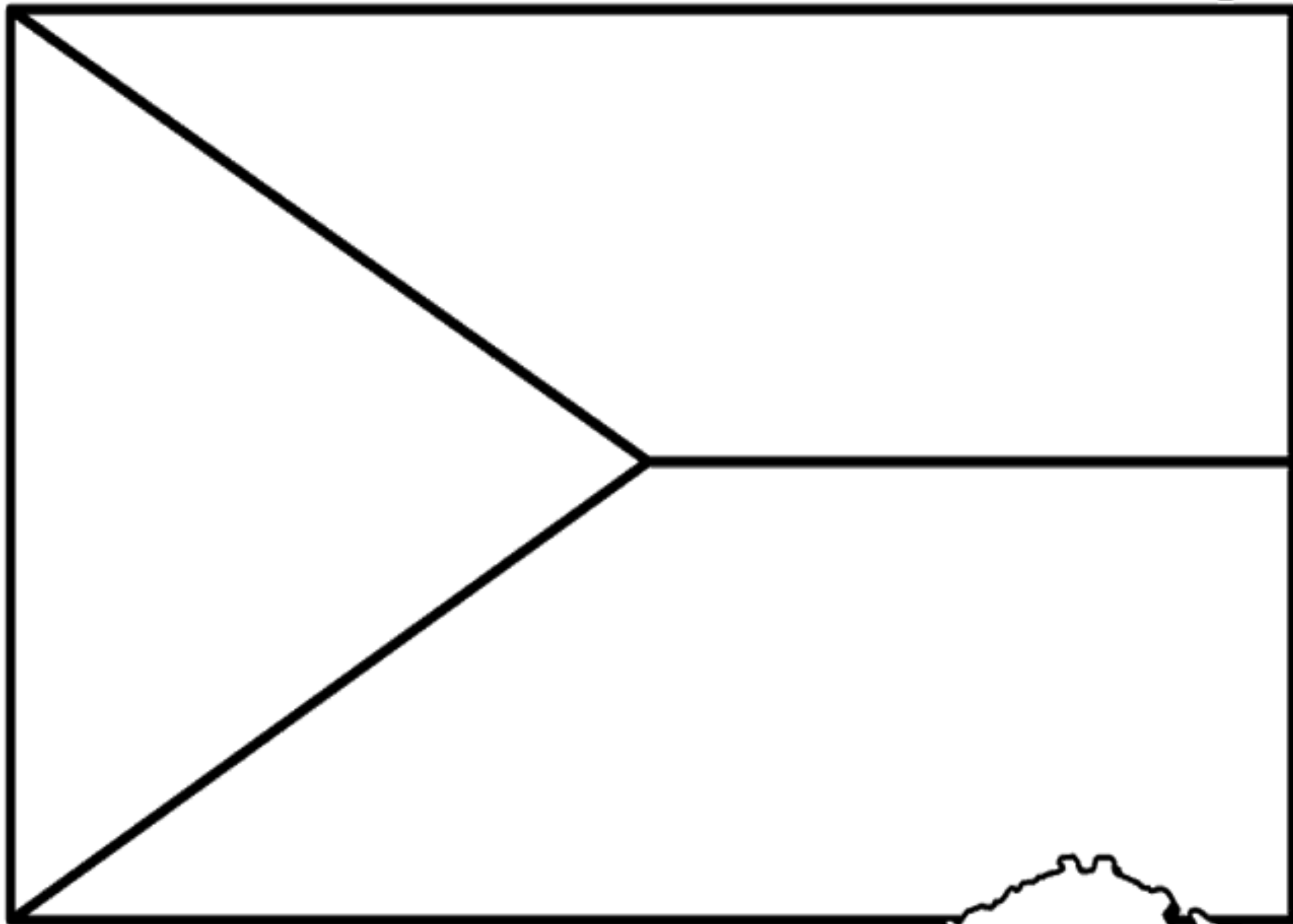
To color the flag of Cambodia, use Crayola® Crayons, Colored Pencils or Markers. Color the top and bottom stripes blue and the middle stripe red, leaving the castle white.

Did you know...?

Cambodia is located in southeastern Asia. Some of the crops that grow there are rice, corn, and vegetables. They export some of their products to Vietnam, Thailand, and the United States.



CZECH REPUBLIC flag & map




To color the flag of the Czech Republic, use Crayola® Crayons, Colored Pencils or Markers. Color the bottom stripe red and the left hand triangle blue. Leave the rest white.

Did you know?

The Czech Republic is located in central Europe. The Czech Republic used to be a part of Czechoslovakia until it split. In fact, the flag is still the same as that of Czechoslovakia.

DEMOCRATIC REPUBLIC OF CONGO

flag & map




To color the flag of the Democratic Republic of Congo, or Zaire, use Crayola® Crayons, Colored Pencils or Markers. Color the background blue and the stars yellow.

Did you know...?

The Democratic Republic of Congo is located in central Africa. It's former name was Zaire, until it was changed in 1997.

DOMINICA

flag & map

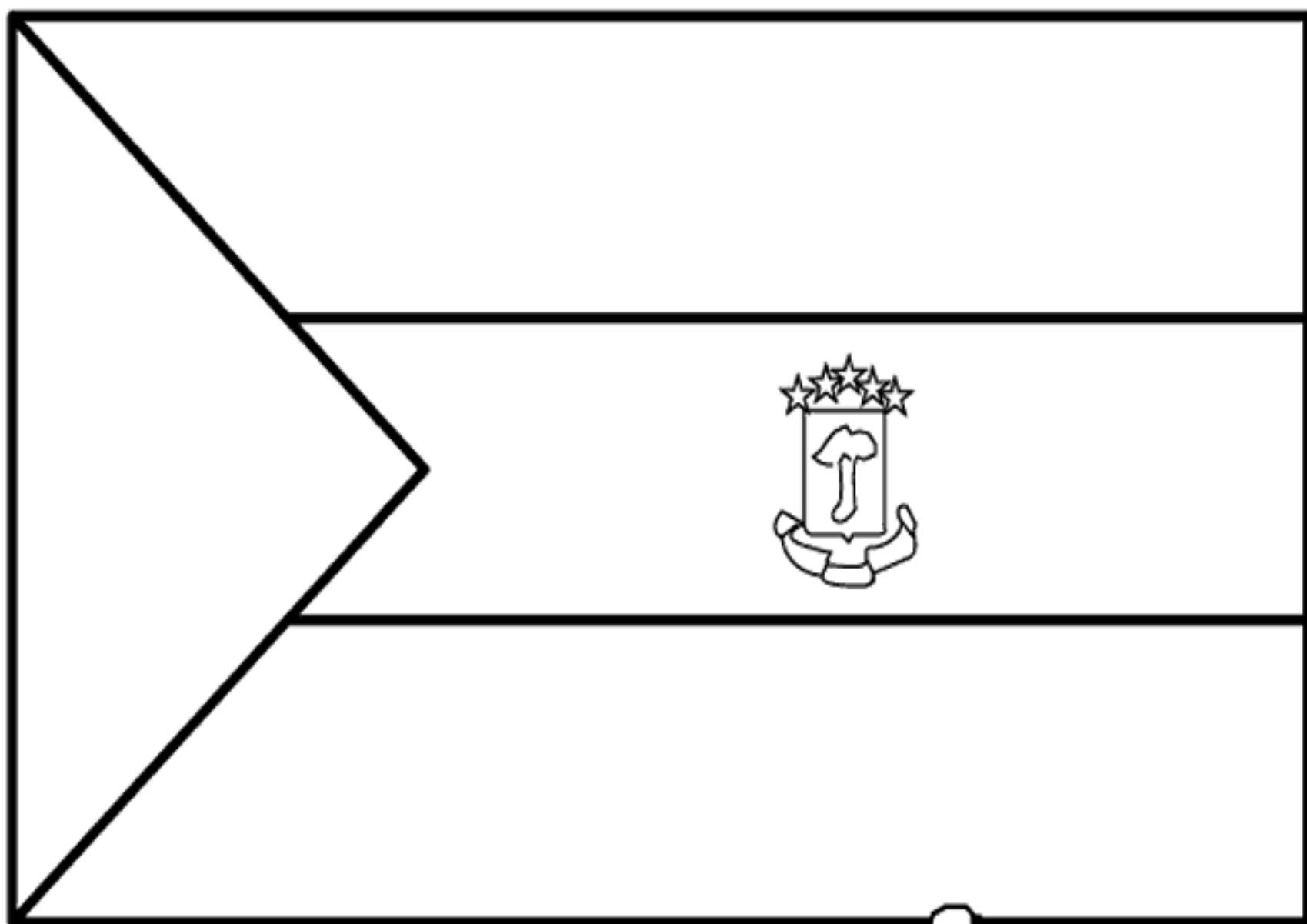


To color the flag of Dominica, use Crayola® Crayons, Colored Pencils or Markers. Color the shapes numbered 1 red, 2 black, 3 yellow, and 4 green. Color the stars green and leave the rest white.

Did you know...?

Dominica is located in the Caribbean. The 10 stars on the flag symbolize the 10 administrative sections. Dominica grows bananas and exports them to the United Kingdom and the United States.

EQUATORIAL GUINEA



flag & map


To color the flag of Equatorial Guinea, use Crayola® Crayons, Colored Pencils or Markers. Color the top stripe green, the bottom stripe red, and the left triangle blue. Leave the shield white and color the stars yellow.

Did you know...?

Equatorial Guinea is located in western Africa, bordering the Atlantic Ocean. The stars on the flag represent the mainland and islands of Equatorial Guinea.



FIJI flag & map



To color the flag of Fiji, use Crayola® Crayons, Colored Pencils or Markers. Color areas numbered 1 red, 2 blue, 3 white, 4 light blue.

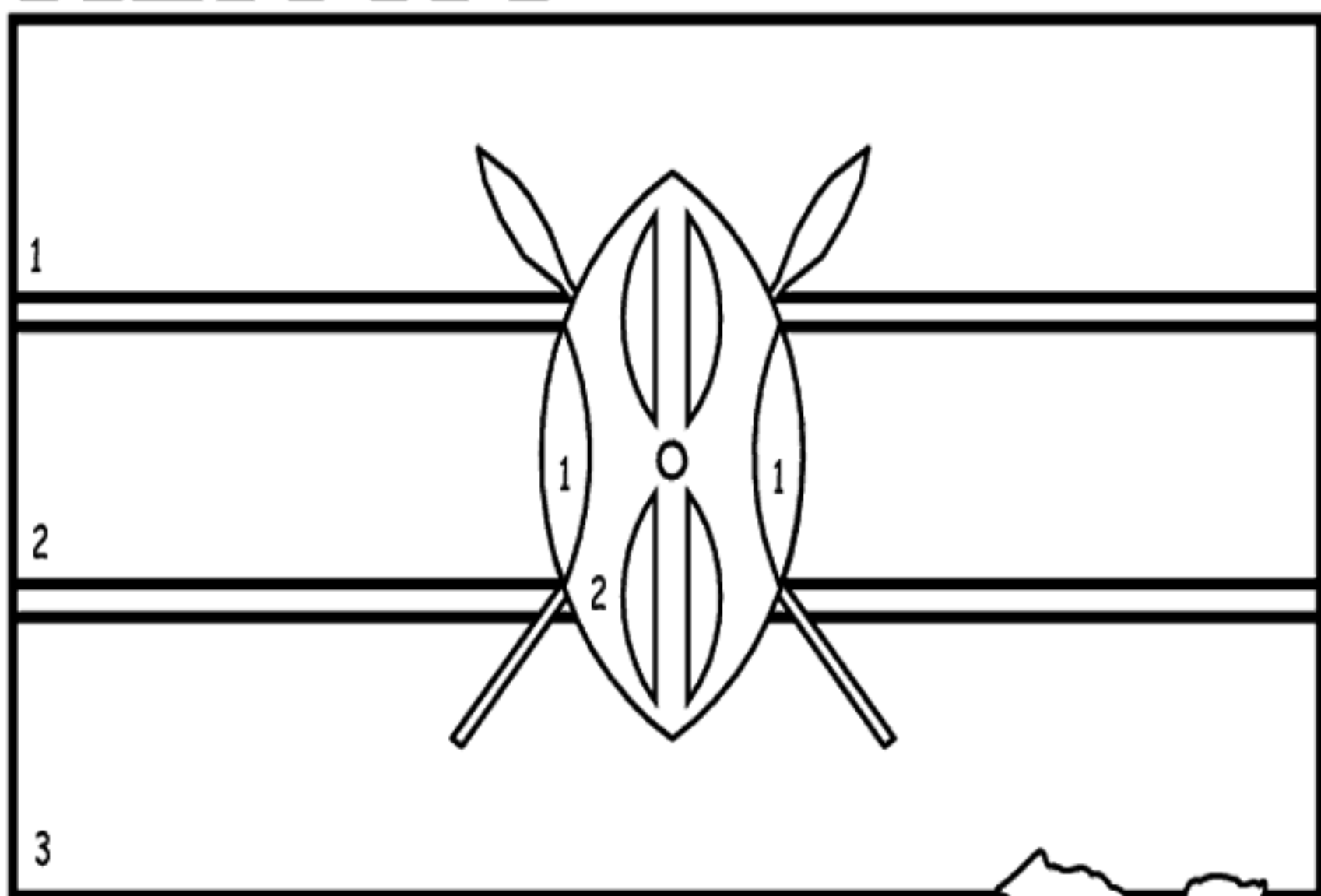
Did you know...?

Fiji is an island group in the South Pacific Ocean, between Hawaii and New Zealand. The Fijian shield has a yellow lion above a white field with four sections. The red cross is that of Saint George. It is bordered by stalks of sugarcane, a palm tree, bananas, and a white dove.



KENYA

flag & map



To color the flag of Kenya, use Crayola® Crayons, Colored Pencils or Markers. Color the shapes numbered 1 black, 2 red, and 3 green.


Did you know...?

Kenya is located in eastern Africa. On the national flag there is a large shield with spears. Their agricultural products are coffee, tea, wheat, corn, and fruit.



HUNGARY

flag & map



To color the flag of Hungary, use Crayola® Crayons, Colored Pencils or Markers. Color the top stripe red, the bottom stripe green, and the middle stripe white.

Did you know...?

Hungary is located in central Europe. Some of Hungary's industries are mining, producing metals, and manufacturing textiles. Most of these products are exported to nations around the world.



LEBANON

flag & map



To color the flag of Lebanon, use Crayola® Crayons, Colored Pencils or Markers. Color the leaves green, the trunk brown, the top and bottom stripe red. Leave the rest white.

Did you know...?

Lebanon is located in the Middle East along the Mediterranean Sea. Some of its products are grapes, tomatoes, citrus fruits, apples, and assorted vegetables. Lebanon exports to various countries, such as Saudi Arabia, Syria, United States, Kuwait, France, and Belgium.

LESOTHO flag & map




To color the flag of Lesotho, use Crayola® Crayons, Colored Pencils or Markers. Color the bottom right diagonal stripe green, the middle stripe blue, and leave the top left stripe white. Color the shield, spear, and club brown.

Did you know...?

Lesotho is located in southern Africa. On the flag is a brown shield with a spear and club. Lesotho's agricultural products include corn, wheat, sorghum, and barley.

MAURITANIA

flag & map



To color the flag of Mauritania, use Crayola® Crayons, Colored Pencils or Markers. Color the background green and the moon and star yellow.

Did you know?

Mauritania is located in northern Africa, along the Atlantic Ocean. The color green on a flag is a symbol of Islam. The three countries that Mauritania mainly export to are Italy, Japan, and France.

SURINAME

flag & map



To color the flag of Suriname, use Crayola® Crayons, Colored Pencils or Markers. Color the top and bottom stripes green, the star yellow, and the middle stripe red. Leave the rest white.

Did you know...?

Suriname is located in northern South America along the Atlantic Ocean. Some of Suriname's natural resources are timber, fish, shrimp, hydropower, and gold.



TAIWAN


flag & map



To color the flag of Taiwan, use Crayola® Crayons, Colored Pencils or Markers. Color the background red and the left corner rectangle blue, leaving the sun white.


Did you know...?

Taiwan is an island located southeast of China and north of the Phillipines. Taiwan used to be called Formosa. Their major agricultural products are rice and vegetables.



THAILAND

flag & map



To color the flag of Thailand, use Crayola® Crayons, Colored Pencils or Markers. Color the top and bottom stripes red and the middle stripe blue. Leave the rest white.

Did you know...?

Thailand is located in southeastern Asia. Thailand means "land of the free." Some of it's crops are rice, corn, sugarcane, and cassava.



UGANDA flag & map

1

2

3

1

2

3




To color the flag of Uganda, use Crayola® Crayons, Colored Pencils or Markers. Color the shapes numbered 1 black, 2 yellow, 3 red, and 4 grey.

Did you know...?

Uganda is located in eastern Africa. On the flag is a red-crested crane which is the national symbol of Uganda. Some of Uganda's main industries are sugar, cotton, and cement.

ST. VINCENT & GRENADINES **flag & map**




To color the flag of Saint Vincent and Grenadines, use Crayola® Crayons, Colored Pencils or Markers. Color the left stripe blue, the middle stripe yellow, and the three diamonds and right stripe green.

Did you know?

St. Vincent and the Grenadine islands are located in the Caribbean Sea. Their main agricultural products are bananas, coconuts, and potatoes.

TURKMENISTAN

flag & map



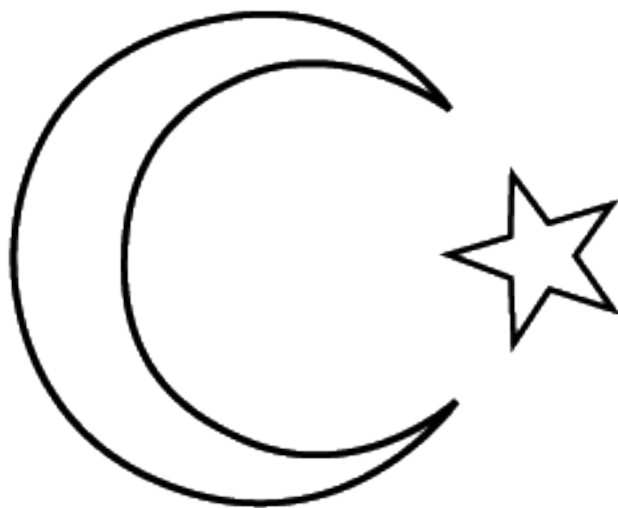
To color the flag of Turkmenistan, use Crayola® Crayons, Colored Pencils or Markers. Color the background green leaving the moon and stars white. The design on the left is a combination of red, orange, and white.

Did you know...?

Turkmenistan is located in Central Asia. The design on the flag is of carpet guls, or designs used frequently in producing rugs. Turkmenistan became independent from Russia in 1991.



TURKEY flag & map



To color the flag of Turkey use Crayola® crayons, markers or colored pencils. Color the background of the flag red. The crescent and star should remain white.

Did you know?

Turkey is a land bridge between Europe and Asia. 97% of the country lies in Asia, while the other 3% lies in Europe.

ANDORRA **flag & map**



To color the flag of Andorra, use Crayola® Crayons, Colored Pencils or Markers. Color the left stripe blue, the middle stripe yellow and the right stripe red. Color the stripes and animals inside the shield red.

Did you know...?

Andorra is located in Europe in between France and Spain and is one of the smallest European countries. Andorra grows such products as rye, wheat, barley, tobacco, and oats.

SAMOA

flag & map



To color the flag of Samoa, use Crayola® Crayons, Colored Pencils or Markers. Color the background red and the square in the top left corner blue, and leave the stars white.


Did you know...?

Samoa is a group of islands located in the South Pacific Ocean. The stars on the flag represent the Southern Cross constellation. Some of Samoa's agricultural products are coconuts, bananas, taro root, and other vegetables.



KAZAKHSTAN

flag & map



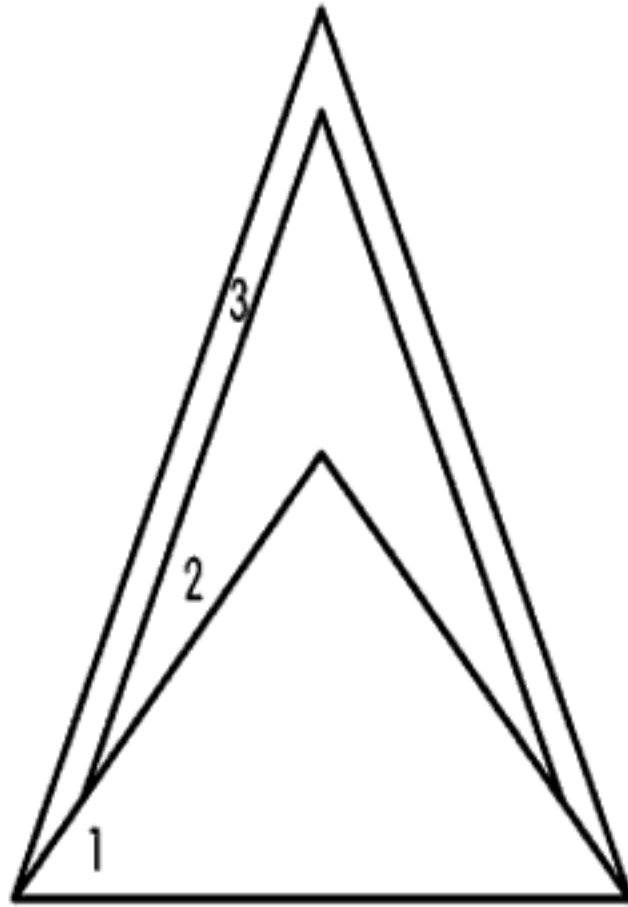
To color the flag of Kazakhstan, use Crayola® Crayons, Colored Pencils or Markers. Color the background blue and the design on the left side, the sun, and the eagle yellow.

Did you know...?

Kazakhstan is located in Asia, south of Russia and west of China. The flag is blue to represent the endless sky. In the center of the flag are a golden sun and a steppe eagle.



ST. LUCIA flag & map



To color the flag of St. Lucia, use Crayola® Crayons, Colored Pencils or Markers. Color the background blue, and the shapes numbered 1 yellow, 2 black, and 3 white.

Did you know...?

St. Lucia is an island located in the southern Caribbean. The people of St. Lucia grow bananas, coconuts, and vegetables. Bananas are their main exported crop.



HAITI

flag & map



To color the flag of Haiti, use Crayola® Crayons, Colored Pencils or Markers. Color the shapes numbered 1 blue, 2 red, the palms and grass green, and the wagon and palm tree trunk yellow.

Did you know...?

Haiti is part of an island located in the Caribbean. The other half of the island is the Dominican Republic. The symbol on the flag is the national shield which has a palm tree, flags, cannons, and the words "Union Makes Strength."



BELARUS flag & map



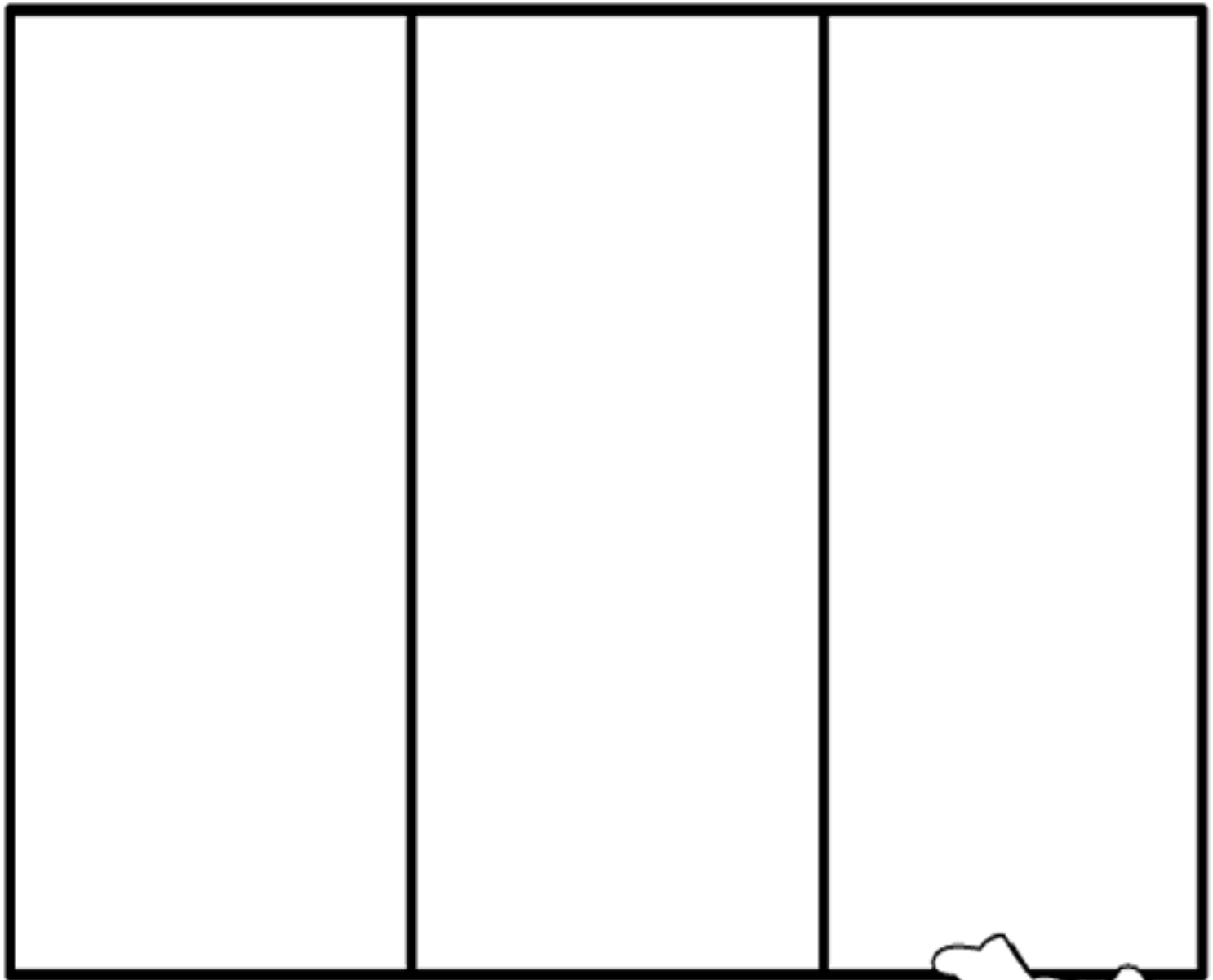
To color the flag of Belarus, use Crayola® Crayons, Colored Pencils or Markers. Color the top stripe red and the bottom stripe green. Leave the left side white and color the design red.

Did you know...?

Belarus is located in eastern Europe next to Poland. Belarus gained independence from Russia in 1991. It's former name was Byelorussia. The design on the flag is the national ornament.



BELGIUM flag & map



To color the flag of Belgium, use Crayola® Crayons, Colored Pencils or Markers. Color the left stripe black, the middle stripe yellow, and the right stripe red.

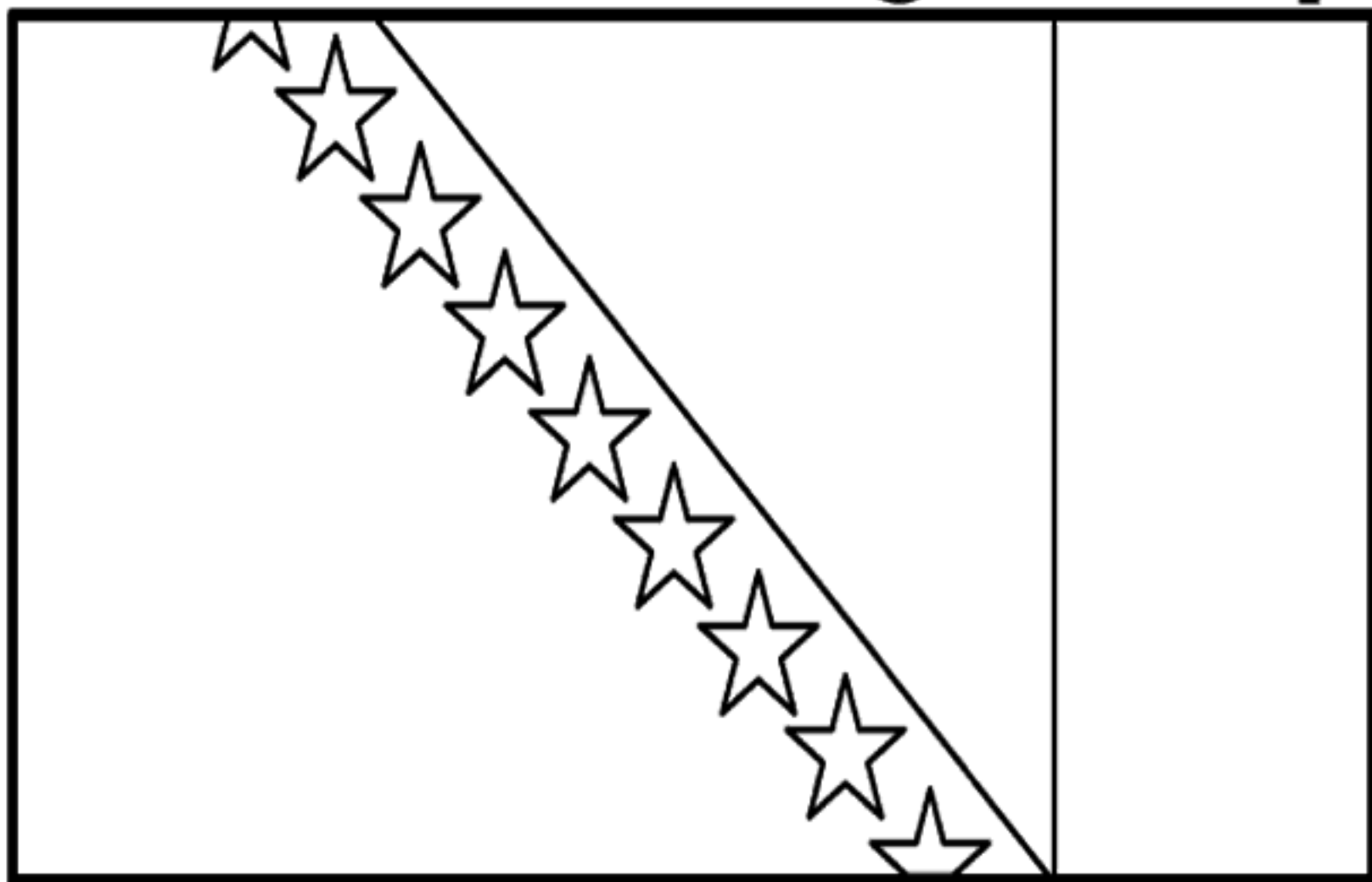
Did you know...?

Belgium is located in western Europe along the North Sea, just north of France. Some of Belgium's agricultural crops are beets, fruits, grains, and vegetables.



BOSNIA & HERZEGOVINA

flag & map




To color the flag of Bosnia and Herzegovina, use Crayola® Crayons, Colored Pencils or Markers. Color the left and right sides blue and the top triangle yellow, and leave the stars white.

Did you know...?

Bosnia and Herzegovina are located in southeastern Europe between Croatia and Yugoslavia. Bosnia and Herzegovina make up a joint country. Its government consists of officials from both countries.



BRUNEI flag & map



To color the flag of Brunei, use Crayola® Crayons, Colored Pencils or Markers. Color the shapes numbered 1 yellow, 2 black, and 3 red. Leave the stripe without a number white.

Did you know...?

Brunei is located in southeastern Asia. The national emblem is in the center of the flag. It contains a swallow-tailed flag on top of a column, a crescent moon on its side, and two hands facing the sky.



BURMA flag & map



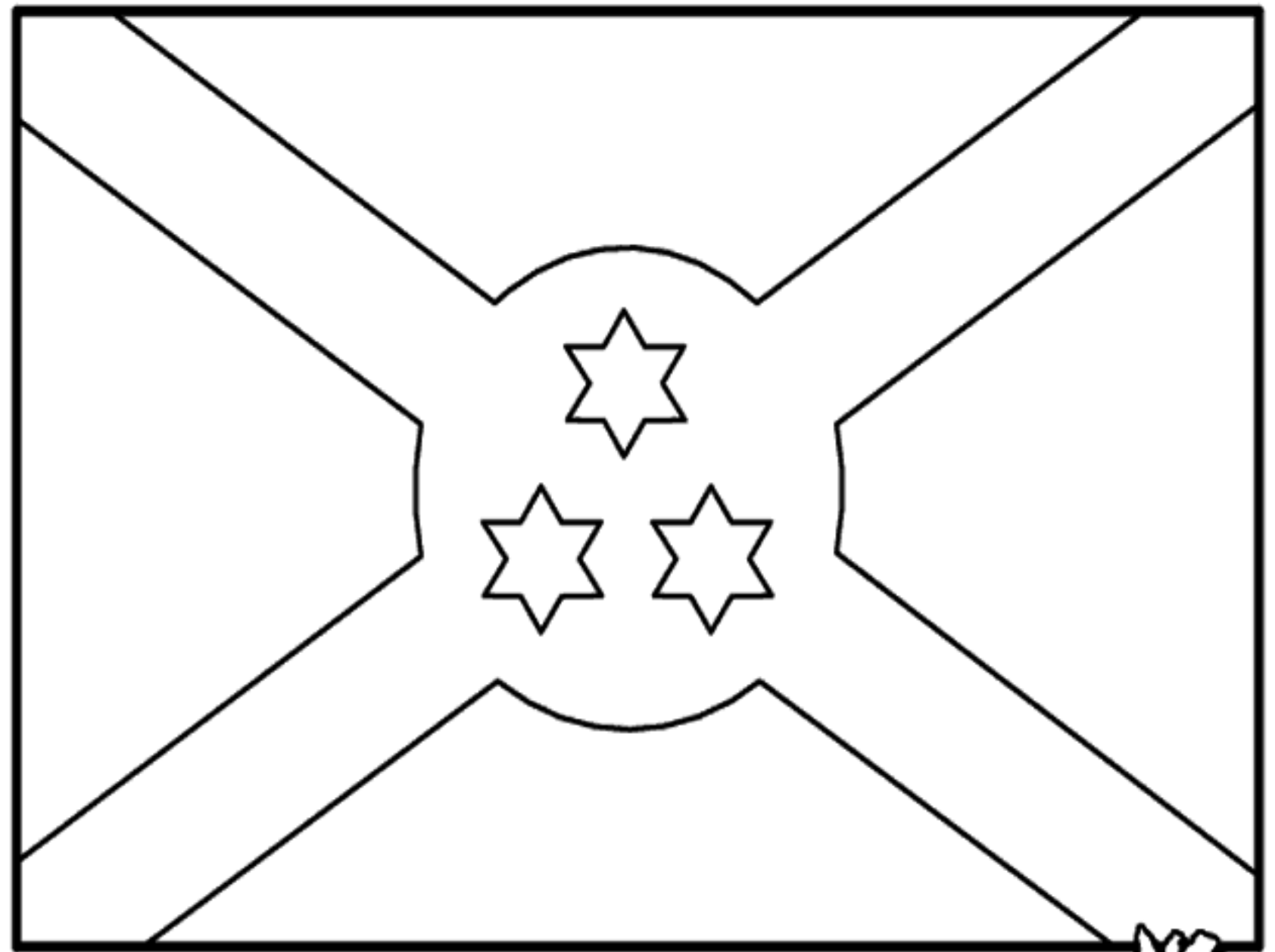
To color the flag of Burma, use Crayola® Crayons, Colored Pencils or Markers. Color the background red, and the top left square blue leaving the corn and stars white.

Did you know...?

Burma is located in southeast Asia. The 14 stars on the flag represent the 14 administrative divisions of the government. Burma is also known as Myanmar. Burma exports mainly to India, Singapore, and China.



BURUNDI flag & map



To color the flag of Burundi, use Crayola® Crayons, Colored Pencils or Markers. Color the stars and the top and bottom shapes red. Color the shapes on the left and right green. Leave the rest white.

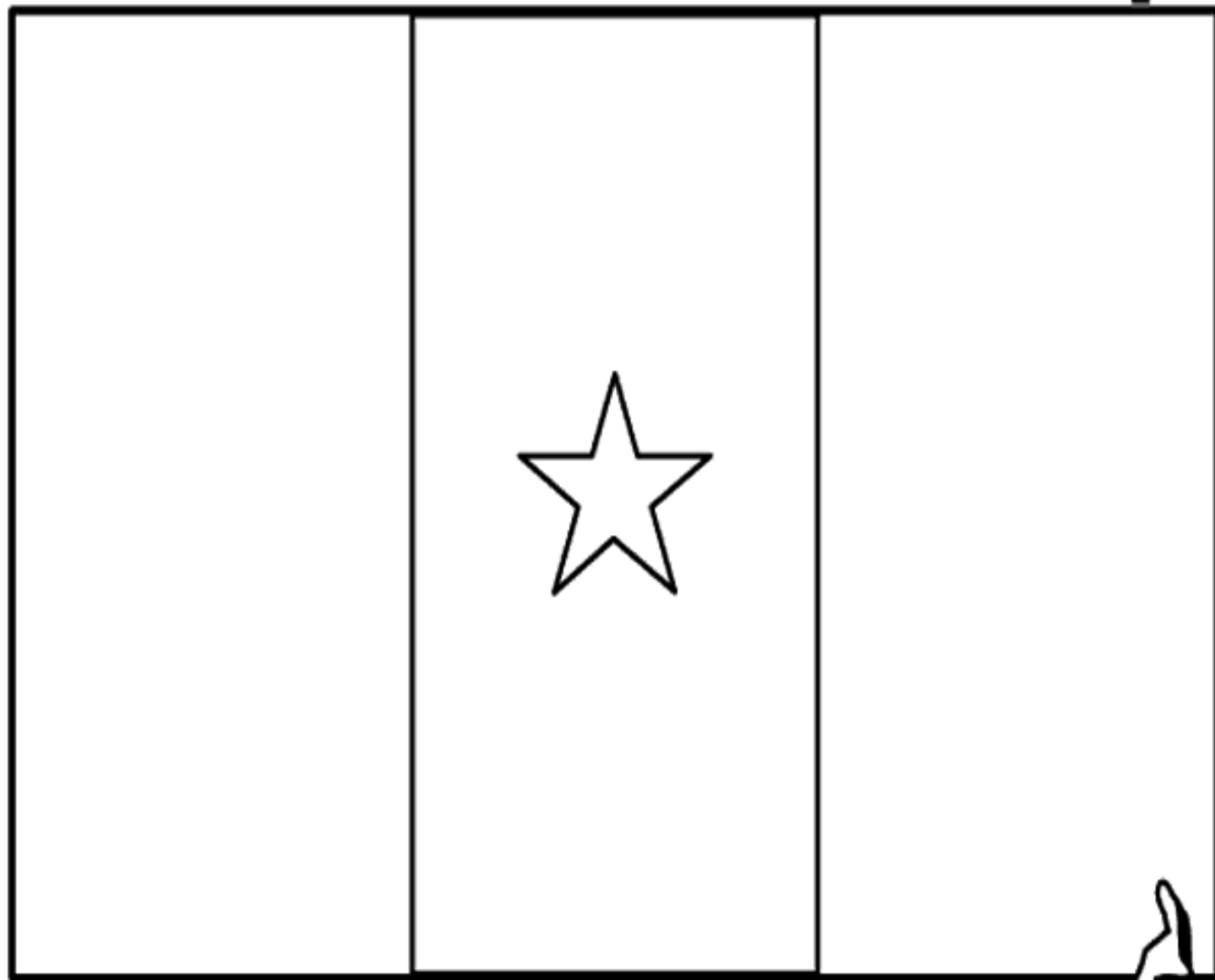
Did you know...?

Burundi is located in central Africa. Burundi used to be called Urundi. Some of its crops are coffee beans, cotton, tea, sweet potatoes, and bananas.



CAMEROON

flag & map



To color the flag of Cameroon, use Crayola® Crayons, Colored Pencils or Markers. Color left stripe green, the middle stripe red, and the right stripe and star yellow.

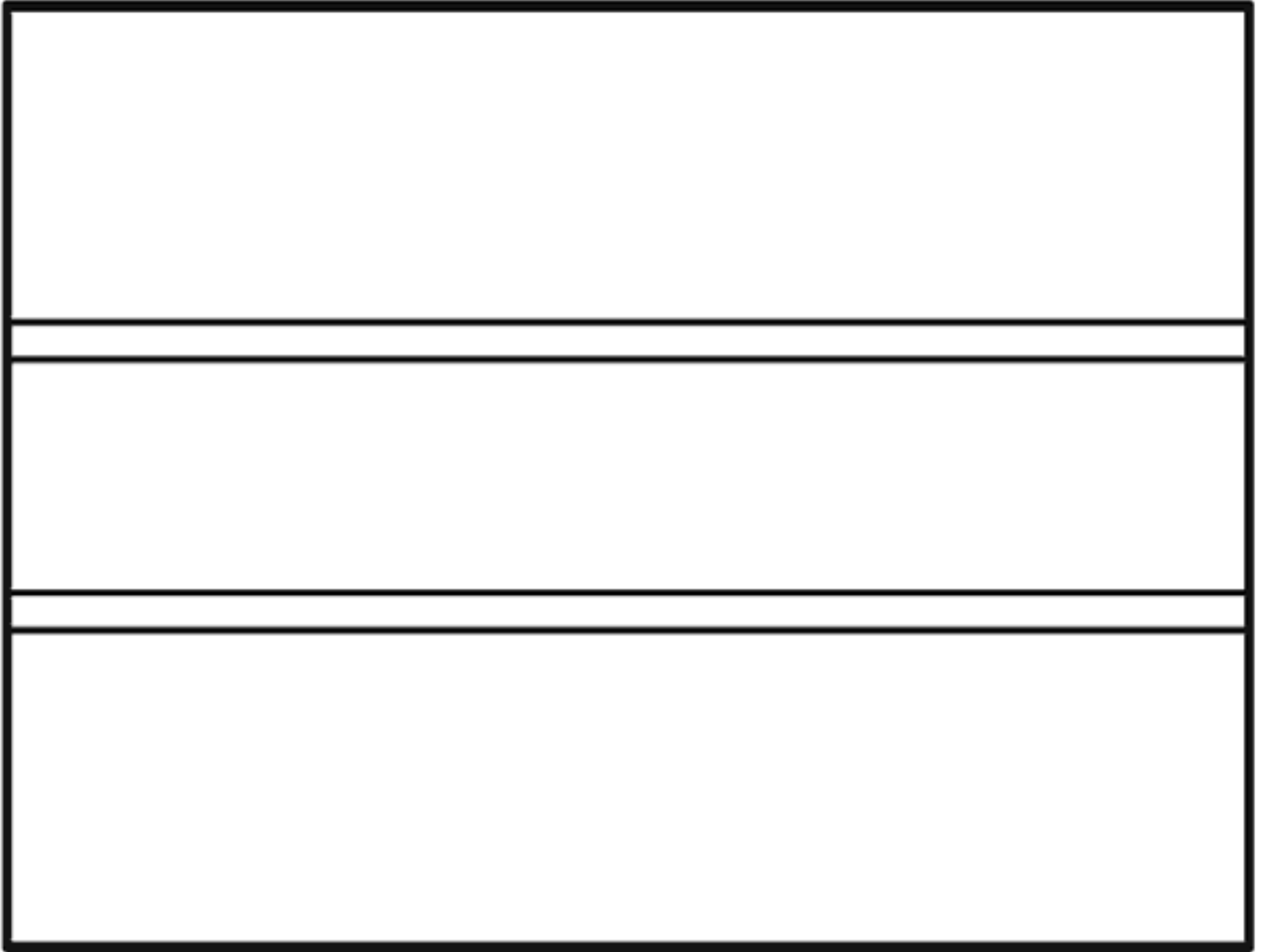
Did you know...?

Cameroon is located in western Africa. The people of Cameroon grow coffee beans, cocoa, cotton, bananas, and various grains.



GAMBIA

flag & map



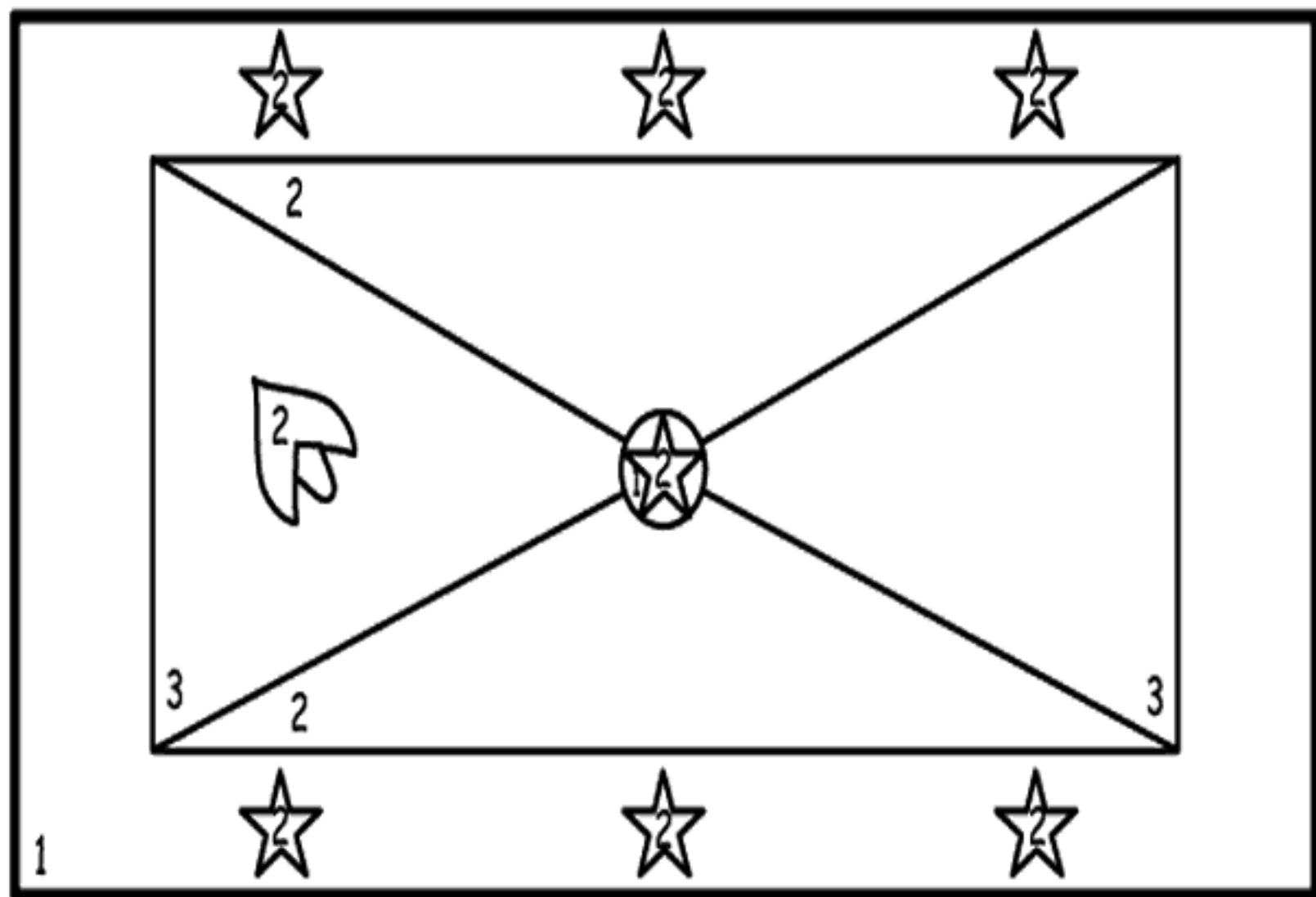
To color the flag of the Republic of Gambia, use Crayola® Crayons, Colored Pencils or Markers. Color the top stripe red, the middle stripe blue, the bottom stripe green and leave the space in between each stripe white.



Did you know...?

The Republic of Gambia is located in western Africa. Some of the main industries of Gambia are peanut processing, tourism, woodworking, and metalworking.

GRENADA flag & map



To color the flag of Grenada, use Crayola® Crayons, Colored Pencils or Markers. Color the shapes numbered 1 red, 2 yellow, and 3 green.


Did you know...?

Grenada is an island located in the Caribbean, north of Trinidad and Tobago. There is an image of nutmeg on the flag symbolizing the island's success in growing nutmeg. The seven stars represent the 7 administrative divisions.



GUINEA

flag & map



To color the flag of Guinea, use Crayola® Crayons, Colored Pencils or Markers. Color the left stripe red, the middle stripe yellow, and the right stripe green.

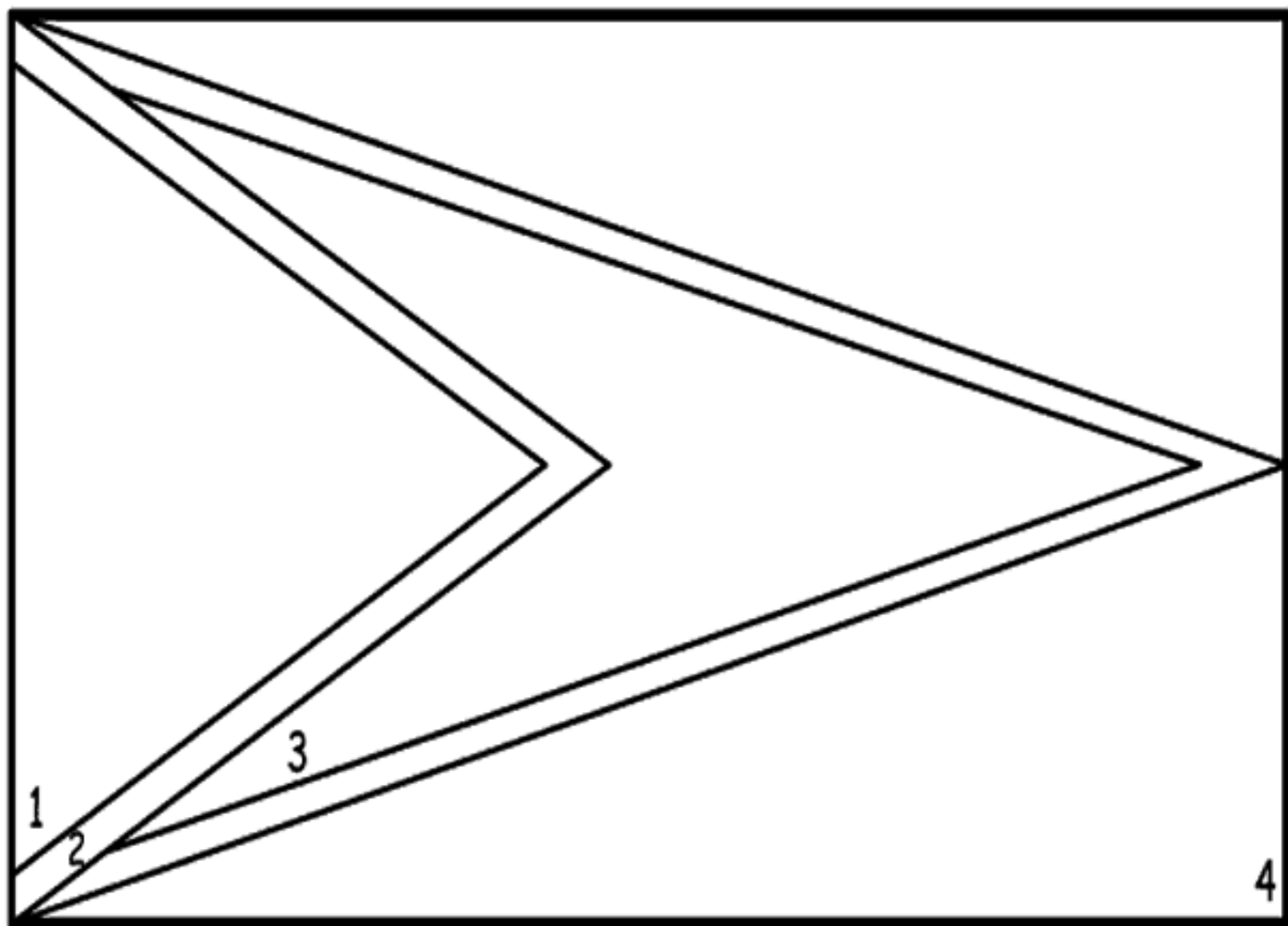
Did you know...?

Guinea is located in western Africa, between Guinea Bissau and Sierra Leone. Some of its agricultural products are rice, coffee beans, pineapples, cassava, and sweet potatoes.



GUYANA

flag & map



To color the flag of Guyana, use Crayola® Crayons, Colored Pencils or Markers. Color the shapes numbered 1 red, 2, black, 3 yellow, and 4 green. Leave the rest this stripe between the yellow and green, white.

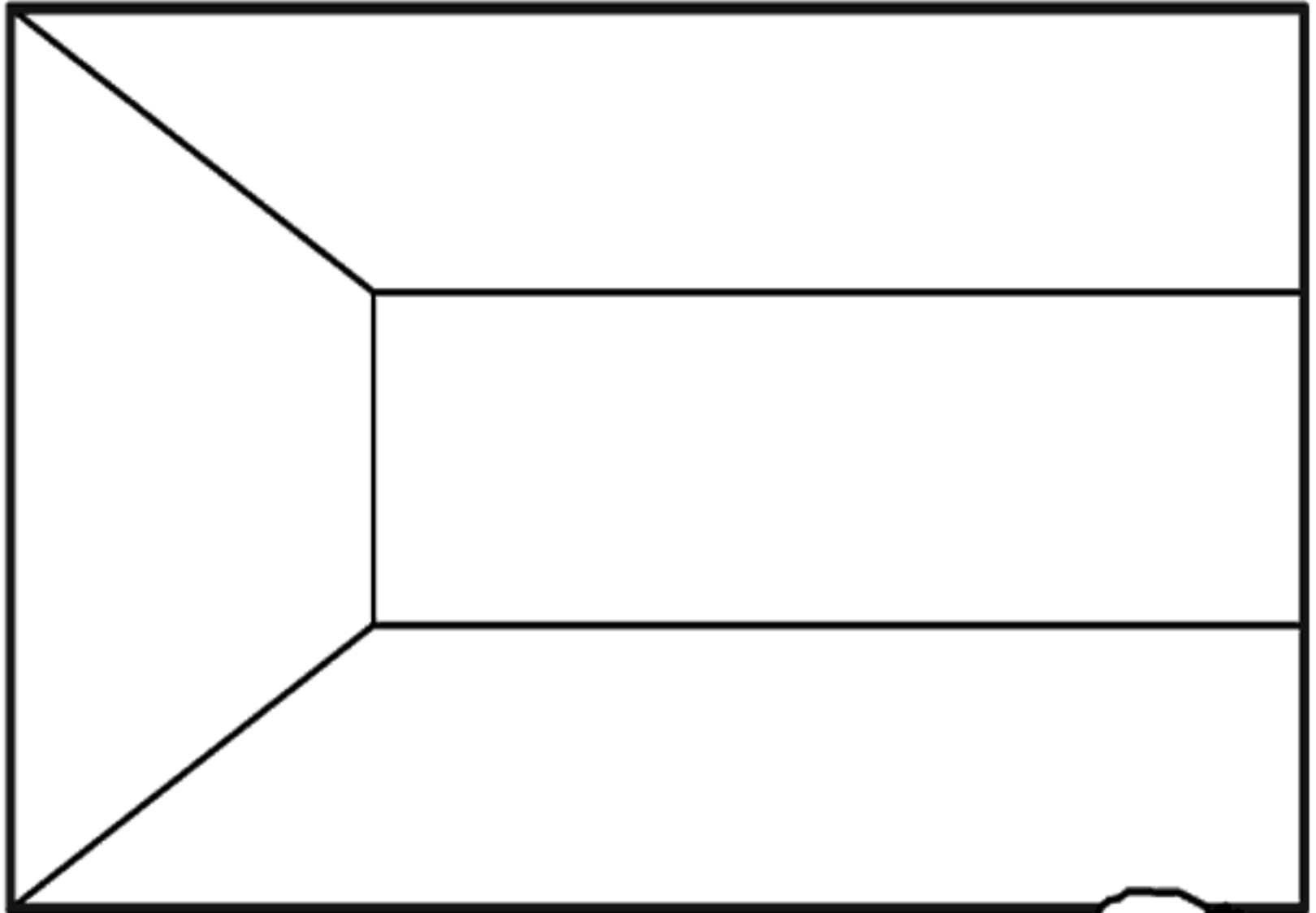
Did you know...?

Guyana is located in northern South America. Guyana's crops are sugar, rice, and wheat. They export some of these products to the United States, Canada, and the United Kingdom.



KUWAIT

flag & map



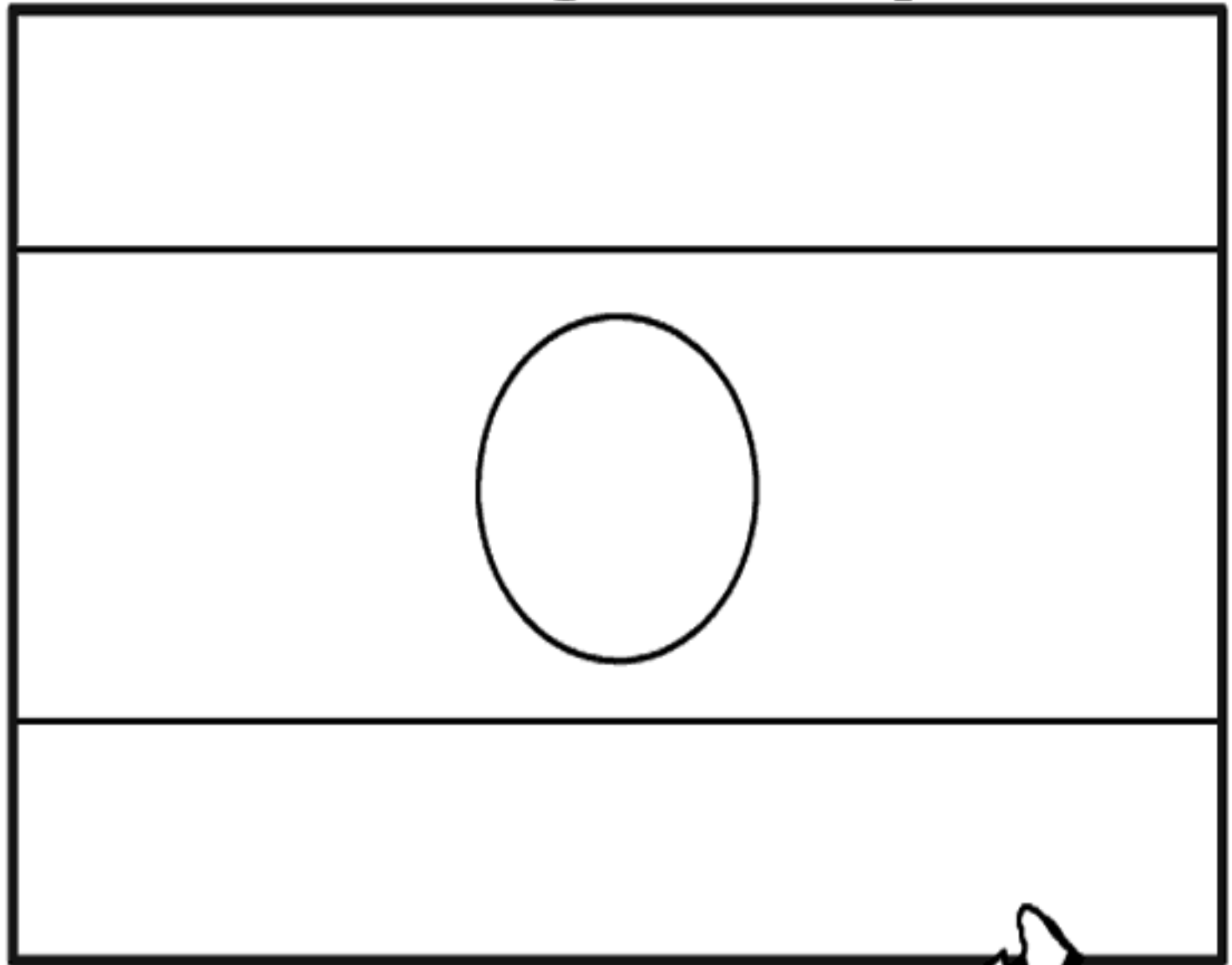
To color the flag of Kuwait, use Crayola® Crayons, Colored Pencils or Markers. Color the top stripe green, the bottom stripe red and the trapezoid black. Leave the middle stripe white.

Did you know...?

Kuwait is located in the Middle East. The name Kuwait is the Arabic word for "fort." Kuwait's main export is oil to partners Japan, United States, and Singapore.



LAOS flag & map



To color the flag of Laos, use Crayola® Crayons, Colored Pencils or Markers. Color the top and bottom stripes red and the middle stripe blue leaving the circle white.

Did you know...?

Laos is located in southeastern Asia. Some crops grown in Laos include sweet potatoes, corn, other vegetables, coffee beans, and sugar.



LIECHTENSTEIN

flag & map



To color the flag of Liechtenstein, use Crayola® Crayons, Colored Pencils or Markers. Color the top stripe blue, the crown yellow, and the bottom stripe red.

Did you know...?

Liechtenstein is located in Central Europe between Austria and Switzerland. The land is mostly mountainous, with the Alps covering two thirds of the country. The climate is cold with frequent snow showers in winter and cool humid summers.



MONACO

flag & map



To color the flag of Monaco, use Crayola® Crayons, Colored Pencils or Markers.
Color the top stripe red and leave the bottom stripe white.


Did you know...?

Monaco is located in western Europe, between France and Italy. Monaco's main industry is tourism. Monaco is one of the smallest countries in the world.



PALAU

flag & map



To color the flag of Palau, use Crayola® Crayons, Colored Pencils or Markers.
Color the background blue and the circle yellow.

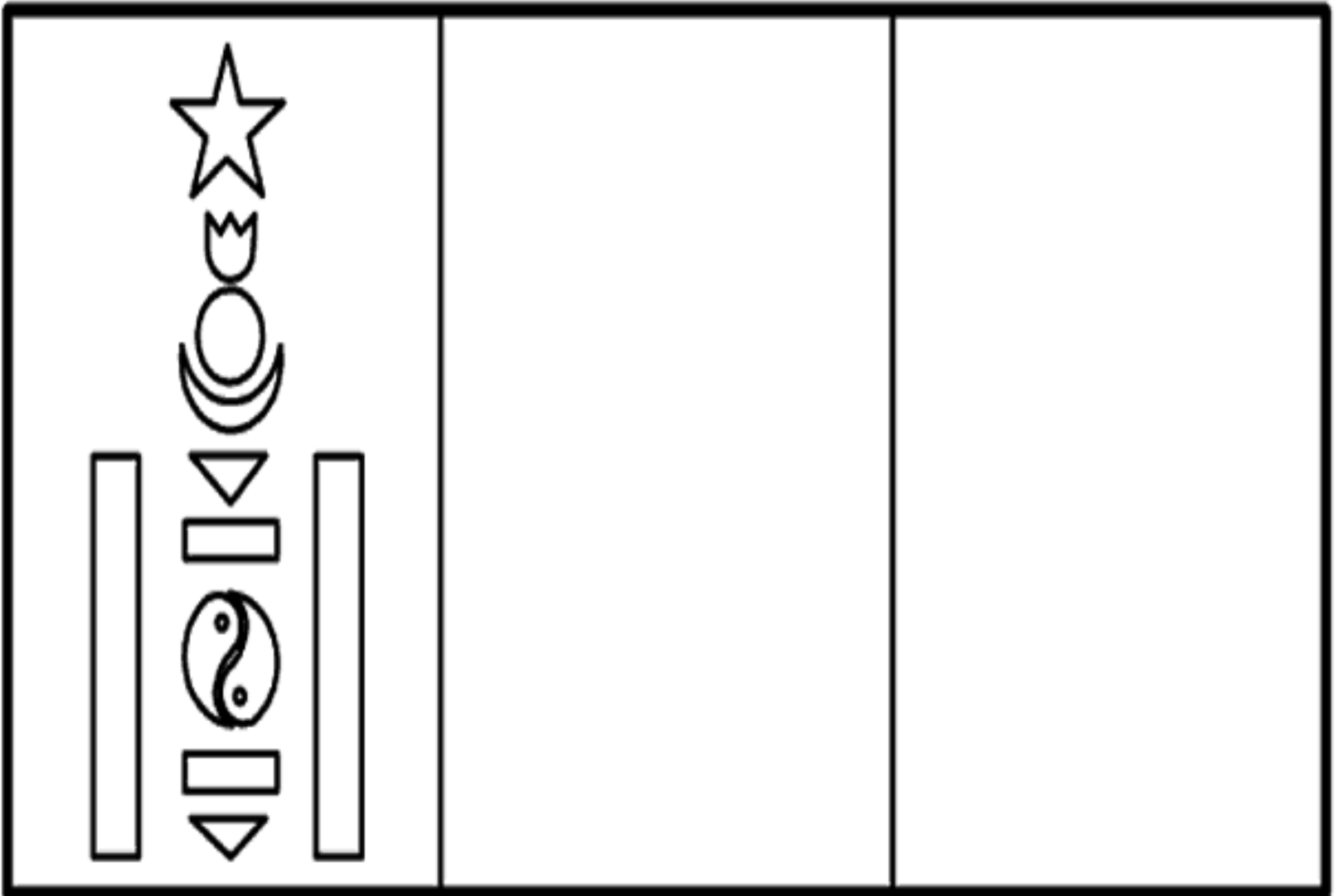
Did you know...?

Palau is an island group located in the northern Pacific Ocean. The yellow circle on the flag represents the moon. Palau's main industry is tourism. Its main crops include coconuts, sweet potatoes, and cassava.



MONGOLIA

flag & map



To color the flag of Mongolia, use Crayola® Crayons, Colored Pencils or Markers. Color the left and right stripe red, the middle stripe blue, and the symbols on the left yellow.

Did you know...?

Mongolia is located in northern Asia, south of Russia. The symbol on the flag is a "soyombo." It is a column representing fire, sun, moon, earth, and water, as well as balance and harmony.



MAURITIUS


flag & map



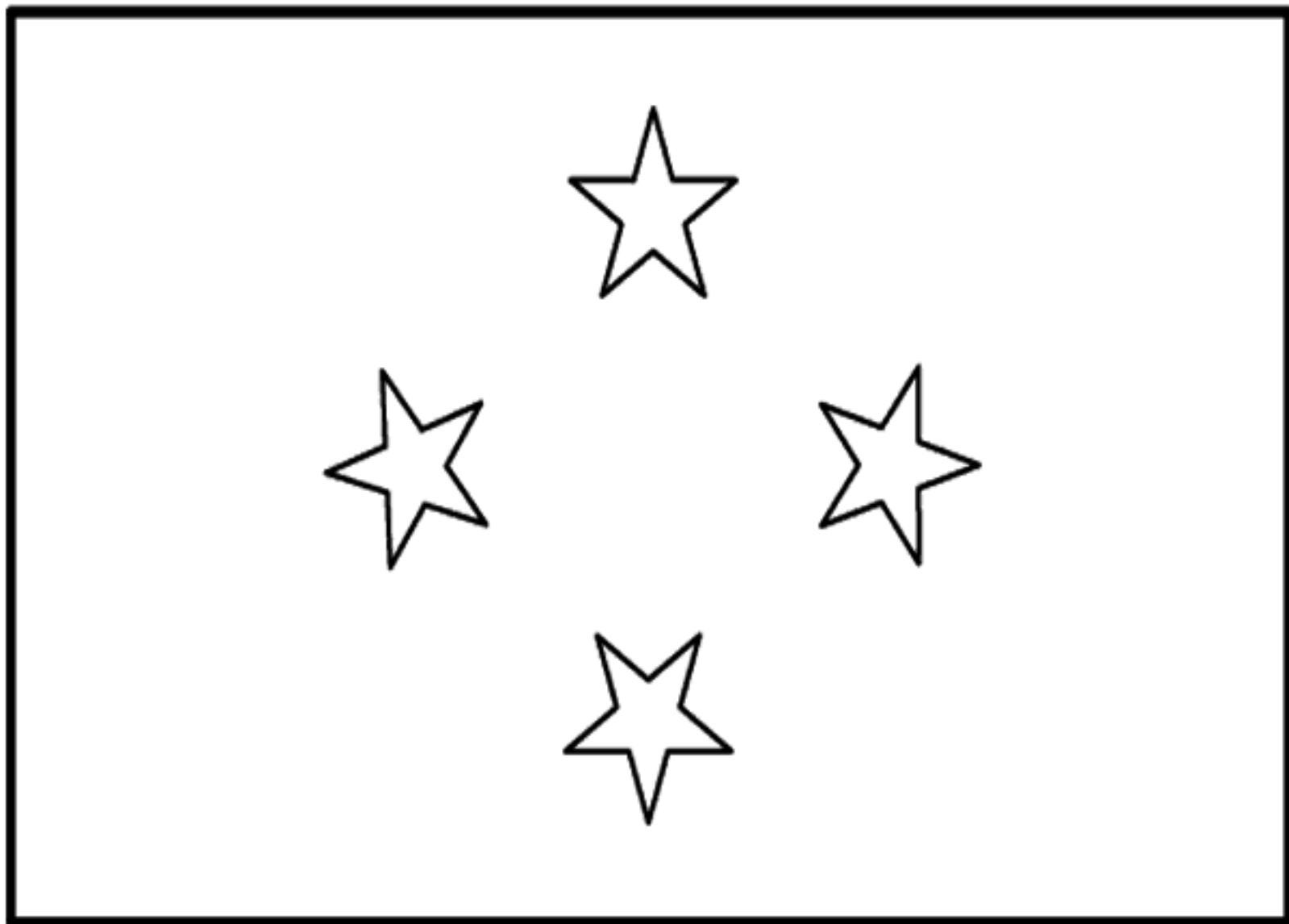
To color the flag of Mauritius, use Crayola® Crayons, Colored Pencils or Markers. Color the top stripe red, the next stripe down blue, the next stripe yellow, and the bottom stripe green.

Did you know...?

Mauritius is an island located in the Indian Ocean near southern Africa. Mauritius exports sugar, clothing, and cut flowers to countries such as the United Kingdom, France, and the United States.




MICRONESIA **flag & map**



To color the flag of Micronesia, use Crayola® Crayons, Colored Pencils or Markers. Color the background blue, leaving the stars white.


Did you know...?

Micronesia is an island group located in the northern Pacific Ocean. Micronesia receives heavy rainfalls each year. Each island is different, in that some are covered with mountains, some are coral reefs, and others are volcanoes. There are over 600 islands including 40 volcanoes.



NEPAL

flag & map



To color the flag of Nepal, use Crayola® Crayons, Colored Pencils or Markers. Color the outline blue and the inside background red leaving the stars and crescent moon white.

Did you know...?

Nepal is located in southeastern Asia, between China and India. Some of Nepal's agricultural products are rice, corn, wheat, sugar, and roots. Some of their other exports are carpets, clothing, and leather goods to India, United States, and Germany.

SOMALIA

flag & map



To color the flag of Somalia, use Crayola® Crayons, Colored Pencils or Markers. Color the background blue and leave the star white.

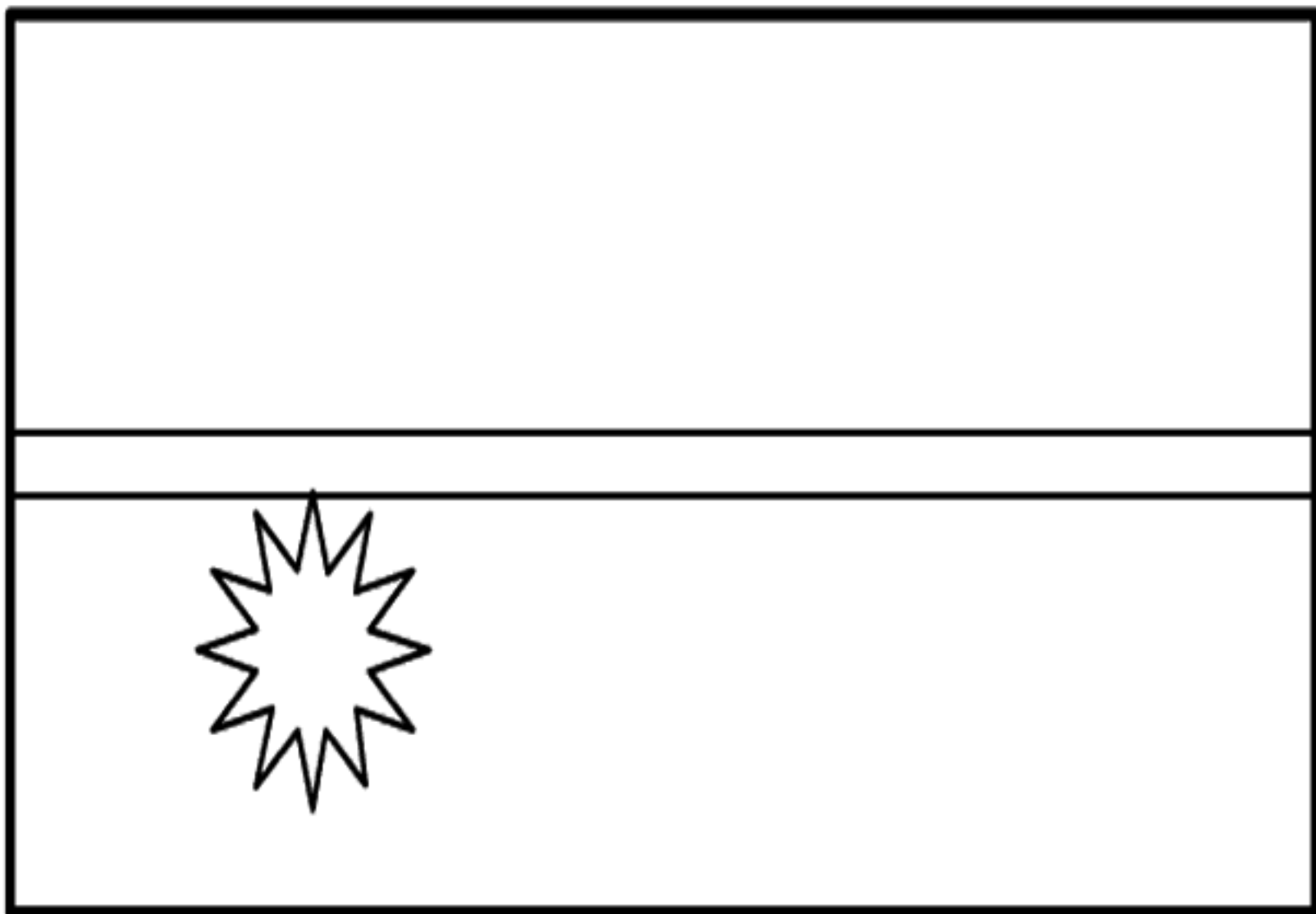
Did you know...?

Somalia is located eastern Africa. Somalia's biggest exports are cattle, sheep, and goats. They export to such countries as Saudi Arabia, Yemen, Italy, and the United Arab Emirates.



NAURU

flag & map



To color the flag of Nauru, use Crayola® Crayons, Colored Pencils or Markers. Color the top and bottom stripes blue, the stripe across the middle yellow, and leave the star white.

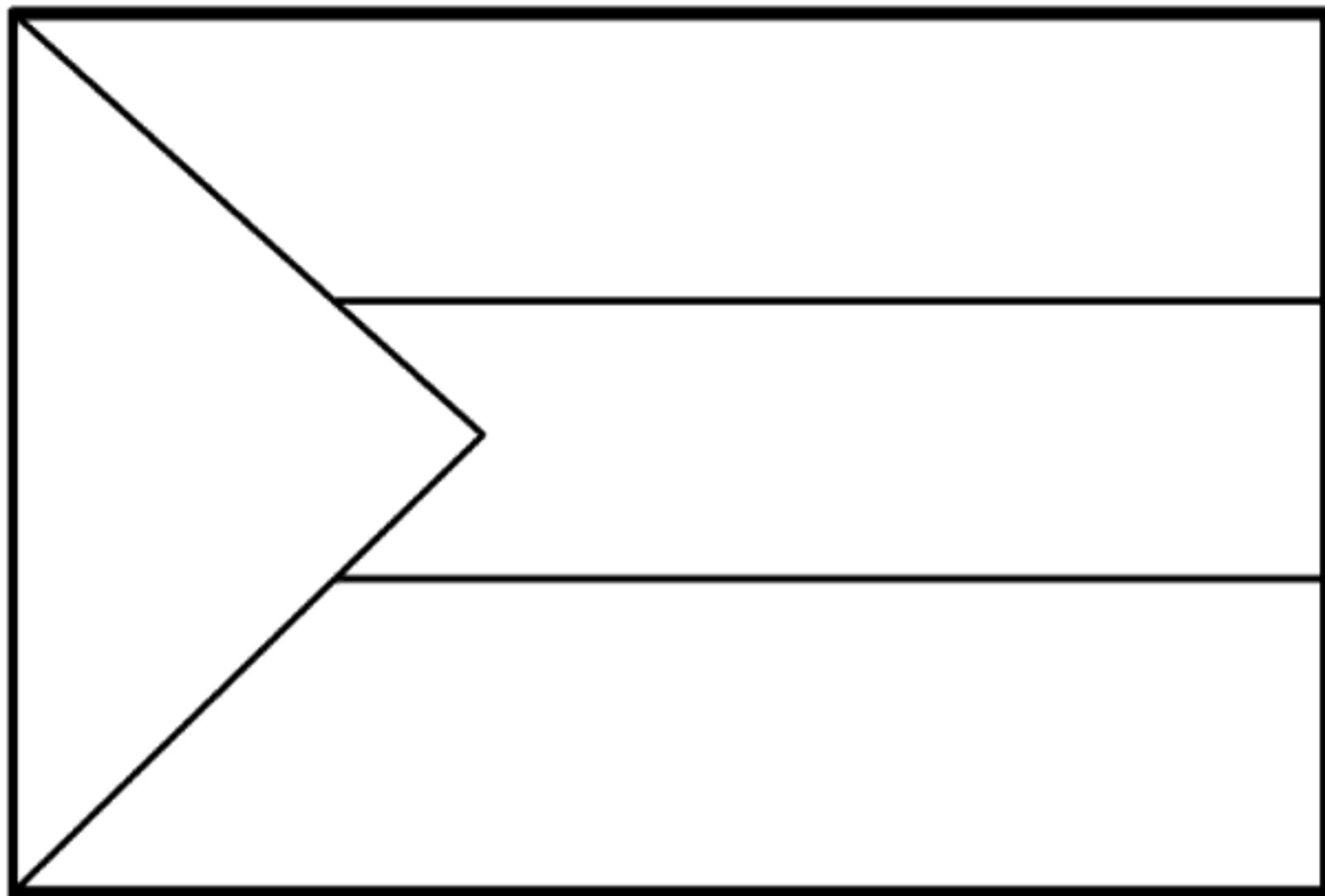
Did you know...?

Nauru is an island located in the South Pacific Ocean. Nauru's former name was Pleasant Island. The yellow stripe on the flag represents the equator and the star represents the island's location in relation to the equator. The 12 points on the star represent the 12 native tribes of Nauru.



SUDAN

flag & map



To color the flag of Sudan, use Crayola® Crayons, Colored Pencils or Markers. Color the top stripe red, bottom stripe black, and triangle green, and leave the center stripe white.

Did you know...?

Sudan is located in northeastern Africa. Sudan is the largest country in Africa, with a population of over 28 million people. Sudan exports oil and petroleum to Saudi Arabia, Italy, Germany, France, and Thailand.



SYRIA

flag & map



To color the flag of Syria, use Crayola® Crayons, Colored Pencils or Markers. Color the top stripe red, bottom stripe black, and stars green, and leave the center stripe white.

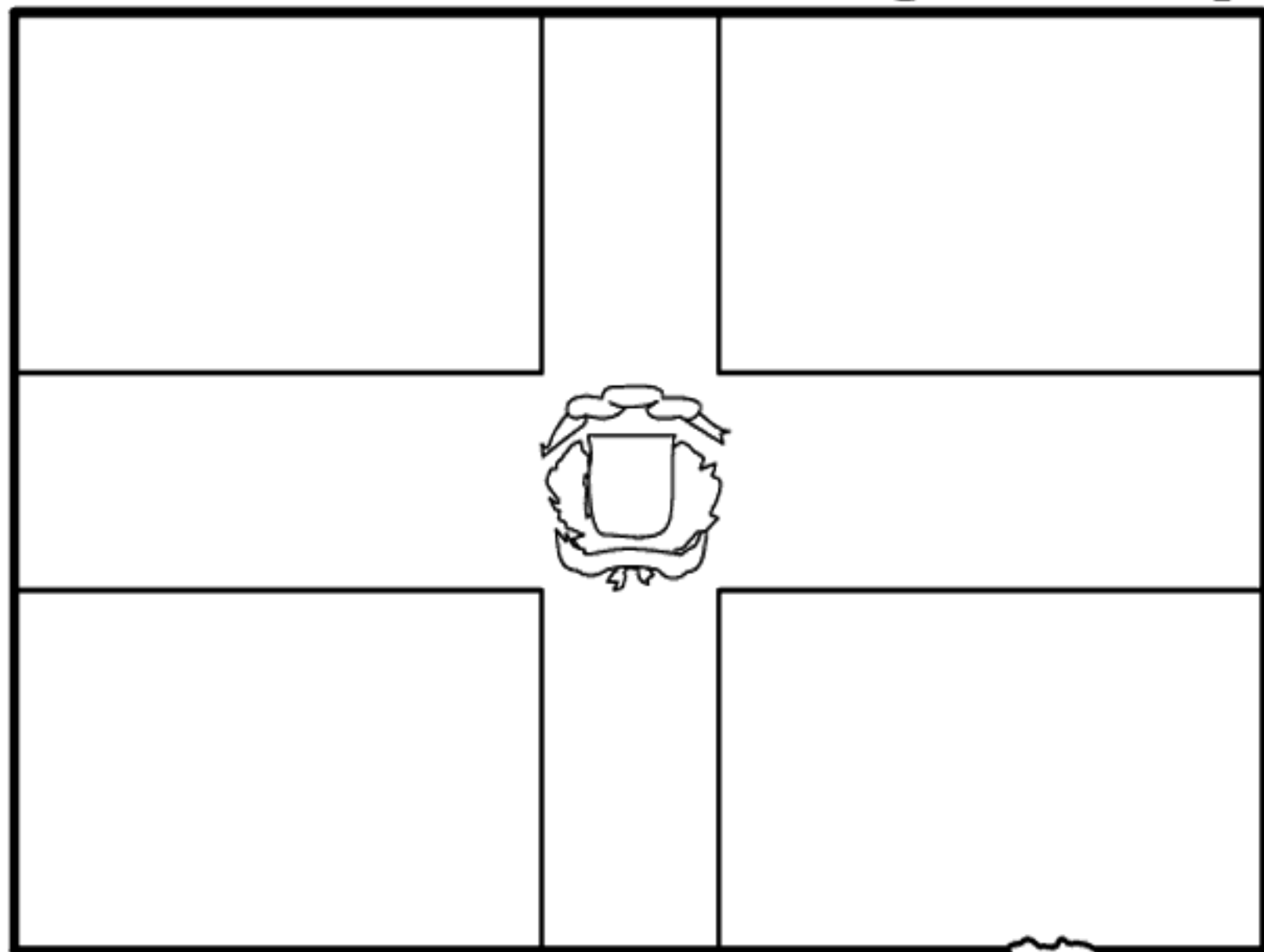
Did you know...?

Syria is located in the Middle East. Syria's most important export commodity is petroleum, which is shipped to Germany, Italy, France, Saudi Arabia, and Turkey.



DOMINICAN REPUBLIC

flag & map



To color the flag of the Dominican Republic, use Crayola® Crayons, Colored Pencils or Markers. Color the top right and bottom left rectangles red, the top left and bottom right rectangles blue. Leave the cross in the middle white. Color the top ribbon of the crest blue, the bottom ribbon red, the leaves on the side green, and the shield white.




Did you know...?

The Dominican Republic is an island located in the Caribbean on the eastern half of the island of Haiti. Some of its agricultural products are sugar, coffee beans, cocoa, rice, and beans.

KIRIBATI


flag & map



To color the flag of Kiribati, use Crayola® Crayons, Colored Pencils or Markers. Color the top half red, the eagle and sun yellow, and the stripes alternating blue and white, starting with blue on the bottom.

Did you know...?

Kiribati is a group of islands located on the equator in the Pacific Ocean. It includes the Gilbert, Phoenix and Line Islands. The Phoenix and Line Islands are on the other side of the International Date Line, which puts them a day behind the Gilbert Islands. The country proclaimed that all three island groups in the nation will have the same official time, despite the Date Line.



OMAN

flag & map



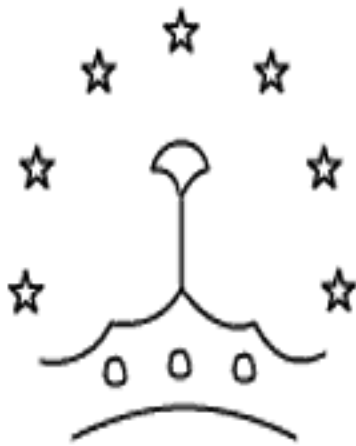
To color the flag of the Oman, use Crayola® Crayons, Colored Pencils or Markers. Color the bottom stripe green and the middle stripe and left side red. Leave the top stripe and symbol white.

Did you know...?

Oman is located in the Middle East. The symbol on the flag is the national symbol. It contains a dagger with swords. The climate in Oman is desert-like, with hot, dry weather. Some of Oman's crops are dates, bananas and limes.



TAJIKISTAN flag & map



To color the flag of Tajikistan, use Crayola® Crayons, Colored Pencils or Markers. Color the top stripe red, bottom stripe green, the stars yellow, and leave the center stripe white.

Did you know...?

Tajikistan is located in Central Asia near China. Tajikistan imports products such as electricity, petroleum, and aluminum from Europe, Uzbekistan, and Russia.



BULGARIA flag & map




To color the flag of Bulgaria, use Crayola® Crayons, Colored Pencils or Markers. Color the bottom stripe red and the middle stripe green, and leave the top stripe white.



Did you know...?

Bulgaria is located in southeastern Europe. Bulgaria imports fuels, minerals, machinery equipment, and metals from Russia, Germany, and Italy. They export clothing, footwear, iron, and fuels to Italy, Turkey, Germany, Greece, and Yugoslavia to name a few.

SENEGAL flag & map



To color the flag of Senegal, use Crayola® Crayons, Colored Pencils or Markers. Color the right stripe red, the middle stripe yellow, and the left stripe and star green.

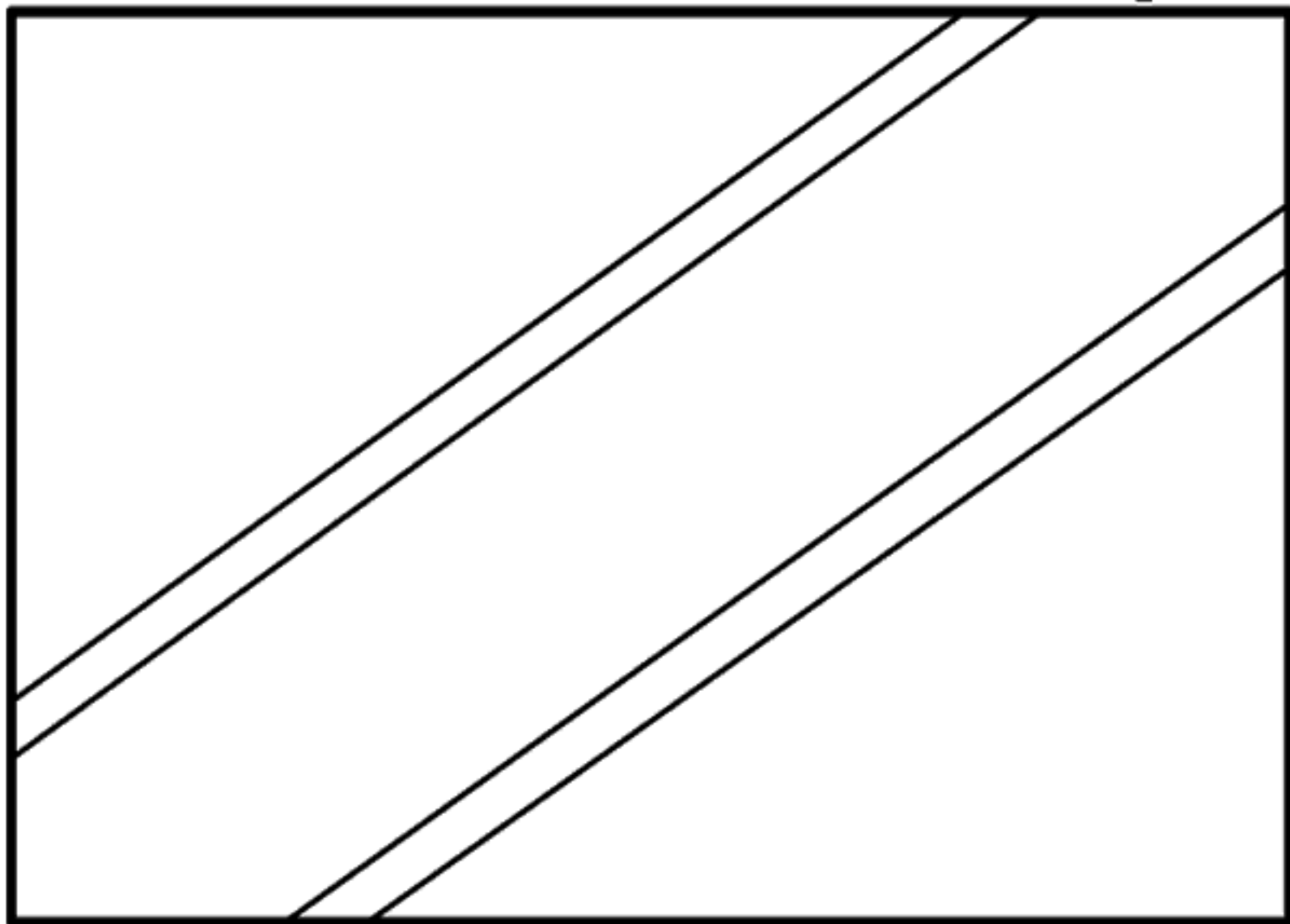
Did you know...?

Senegal is located in western Africa. The people of Senegal grow peanuts, corn, rice, cotton, tomatoes, and vegetables. Senegal's climate is tropical with humid, rainy seasons summers and hot dry winters.



TANZANIA

flag & map



To color the flag of Tanzania, use Crayola® Crayons, Colored Pencils or Markers. Color the top left triangle green, the next stripe yellow, the middle stripe black, the next stripe to the right yellow, and the bottom right triangle blue.


Did you know...?

Tanzania is located in eastern Africa. Tanzania used to be two separate countries named Tanganyika and Zanzibar. Some of their crops are coffee beans, tea leaves, nuts, corn and wheat. Tanzania primarily exports coffee to India and the United Kingdom.



HOLY SEE

flag & map



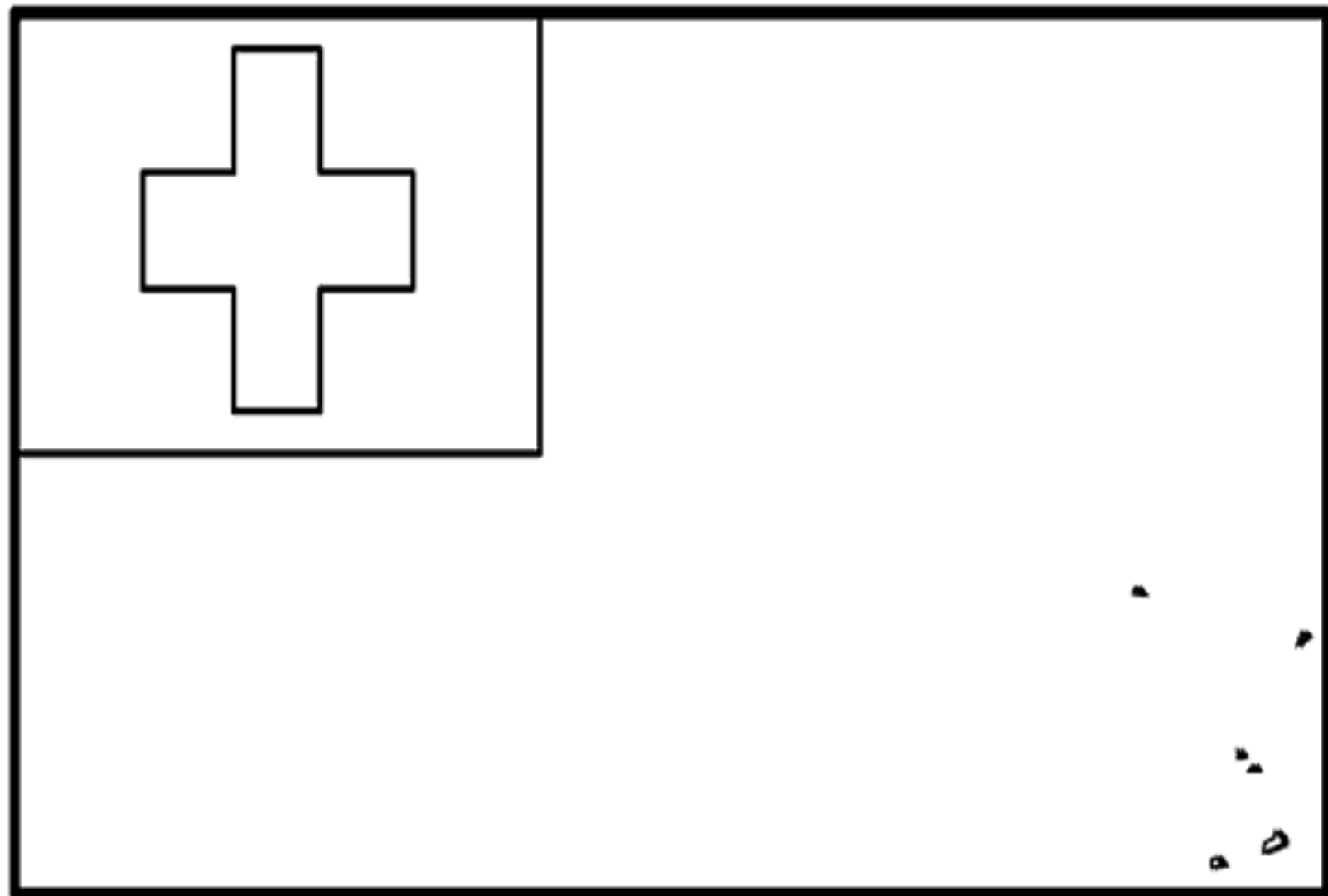
To color the flag of the Vatican City, use Crayola® Crayons, Colored Pencils or Markers. Color the left stripe yellow. Leave the right stripe white, color the keys yellow and the ribbon red.

Did you know...?

The Holy See is also known as the Vatican City. It is located in southern Europe, inside the country Italy. It is the smallest state in the world. The keys on the flag are those of Saint Peter. This is the home of the Roman Catholic religion's pope.



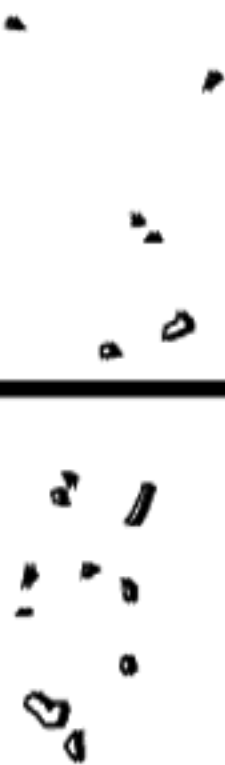
TONGA flag & map



To color the flag of Tonga, use Crayola® Crayons, Colored Pencils or Markers.
Color the background and cross red leaving the top left rectangle white.

Did you know...?

Tonga is a group of islands located in the South Pacific Ocean. Tonga's main crops are squash, coconuts, bananas, and vanilla. These products are mainly exported to Japan and the United States.



TUNISIA flag & map



To color the flag of Tunisia, use Crayola® Crayons, Colored Pencils or Markers. Color the background, moon, and star red leaving the center circle white.

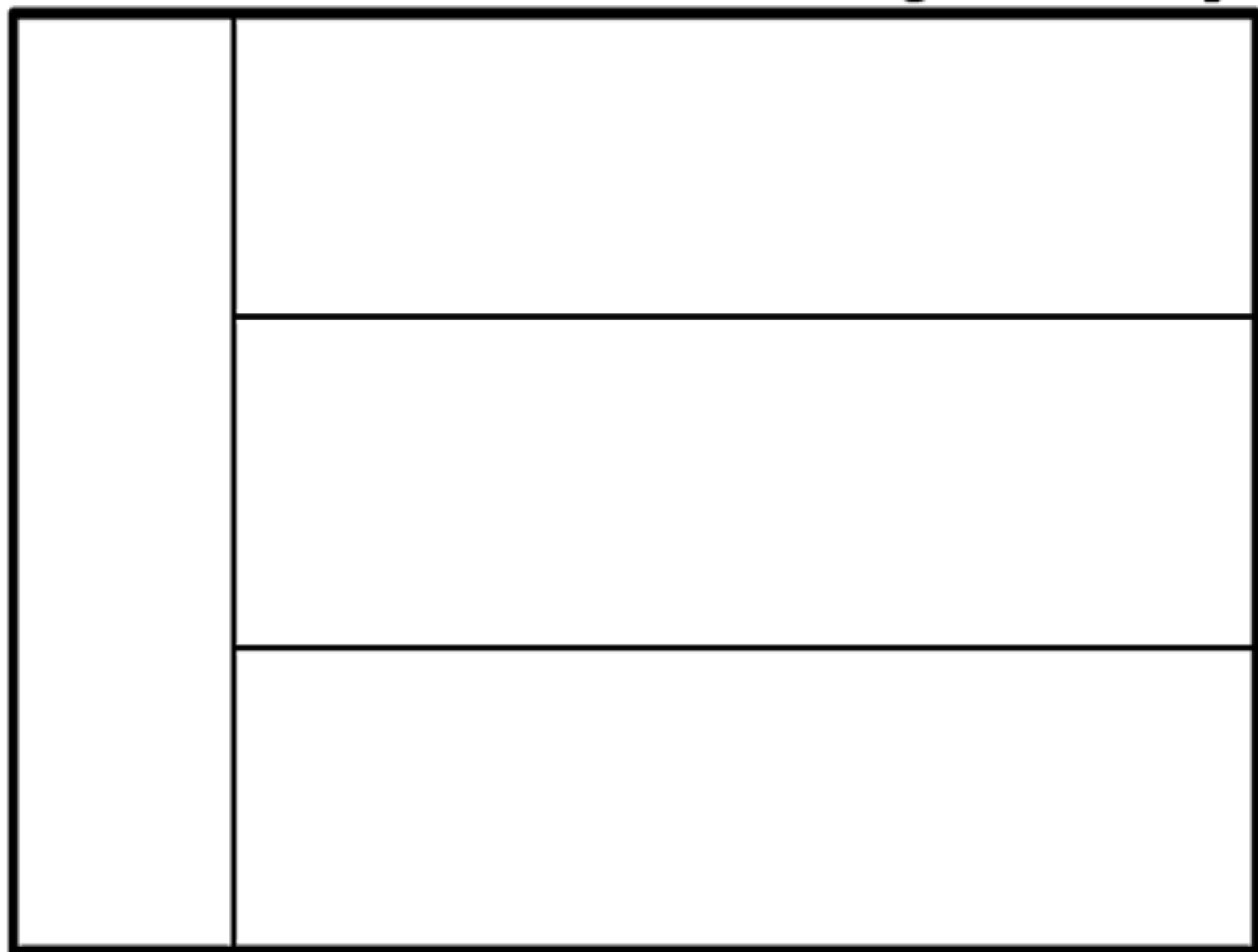
Did you know...?

Tunisia is located in northern Africa. A few of the main agricultural crops are olives, grain, tomatoes, dates, and sugar beets. The main export is textiles and machinery to such countries Germany, France, and Italy.



UNITED ARAB EMIRATES

flag & map



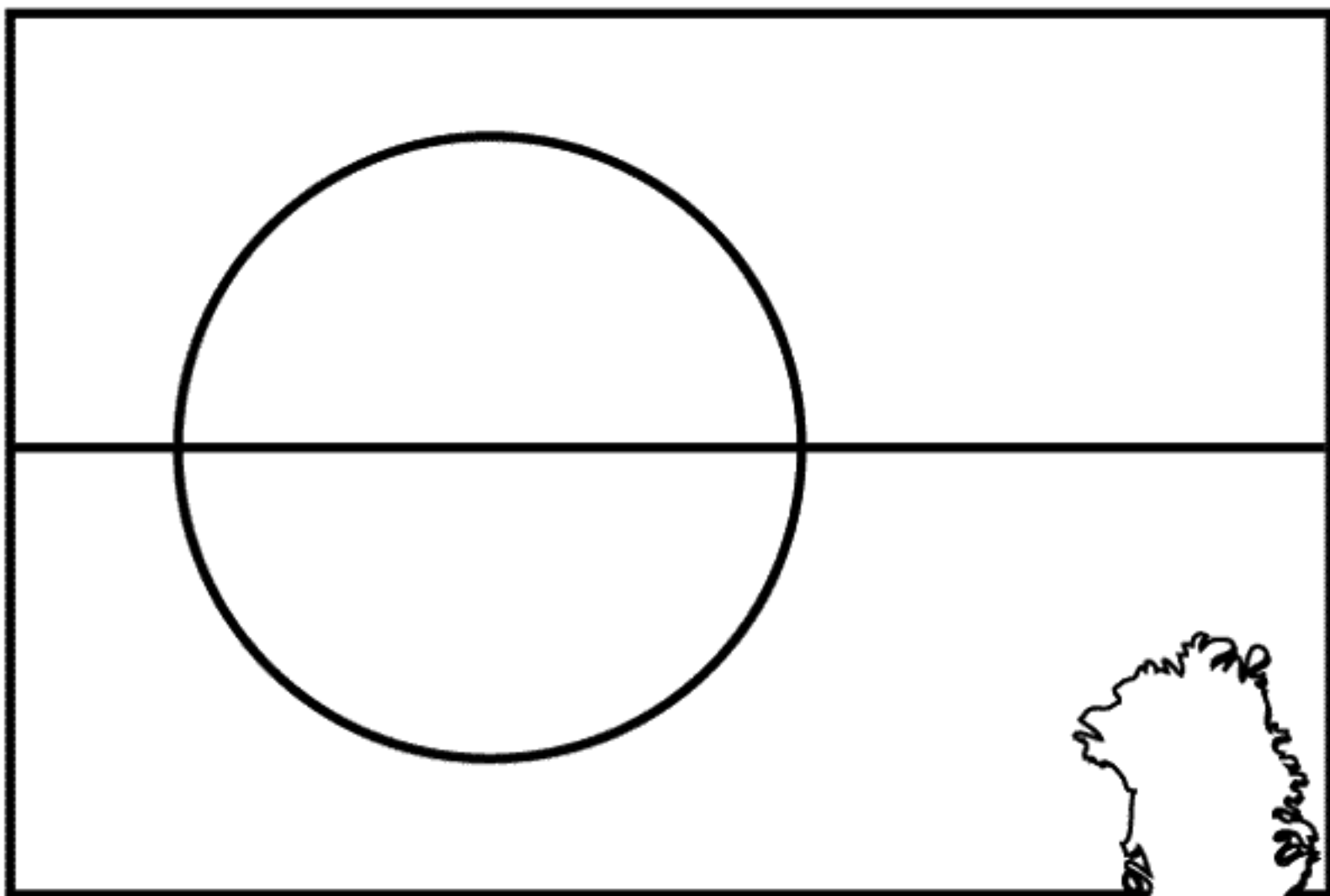
To color the flag of the United Arab Emirates, use Crayola® Crayons, Colored Pencils or Markers. Color the left stripe red, the top stripe green, the bottom stripe black, and leave the center stripe white.

Did you know...?

United Arab Emirates is located in the Middle East. The main industry of the United Arab Emirates is petroleum, which is used to make fuel for cars. Most of the oil is shipped to Japan or India.



GREENLAND flag & map




To color the flag of Greenland, use Crayola® Crayons, Colored Pencils or Markers. Color the bottom of the flag and the top of the circle red. Leave the rest white.

Did you know...?

There isn't much green in Greenland; it is mostly snow and ice! So who named Greenland? It was the Norwegian explorer Eric the Red, who wanted to make more people want to live there!

UNITED KINGDOM flag & map



To color the flag of the United Kingdom, use Crayola® Crayons, Colored Pencils or Markers. Color the areas numbered 1 in red, and 2 in blue. Leave the rest white.

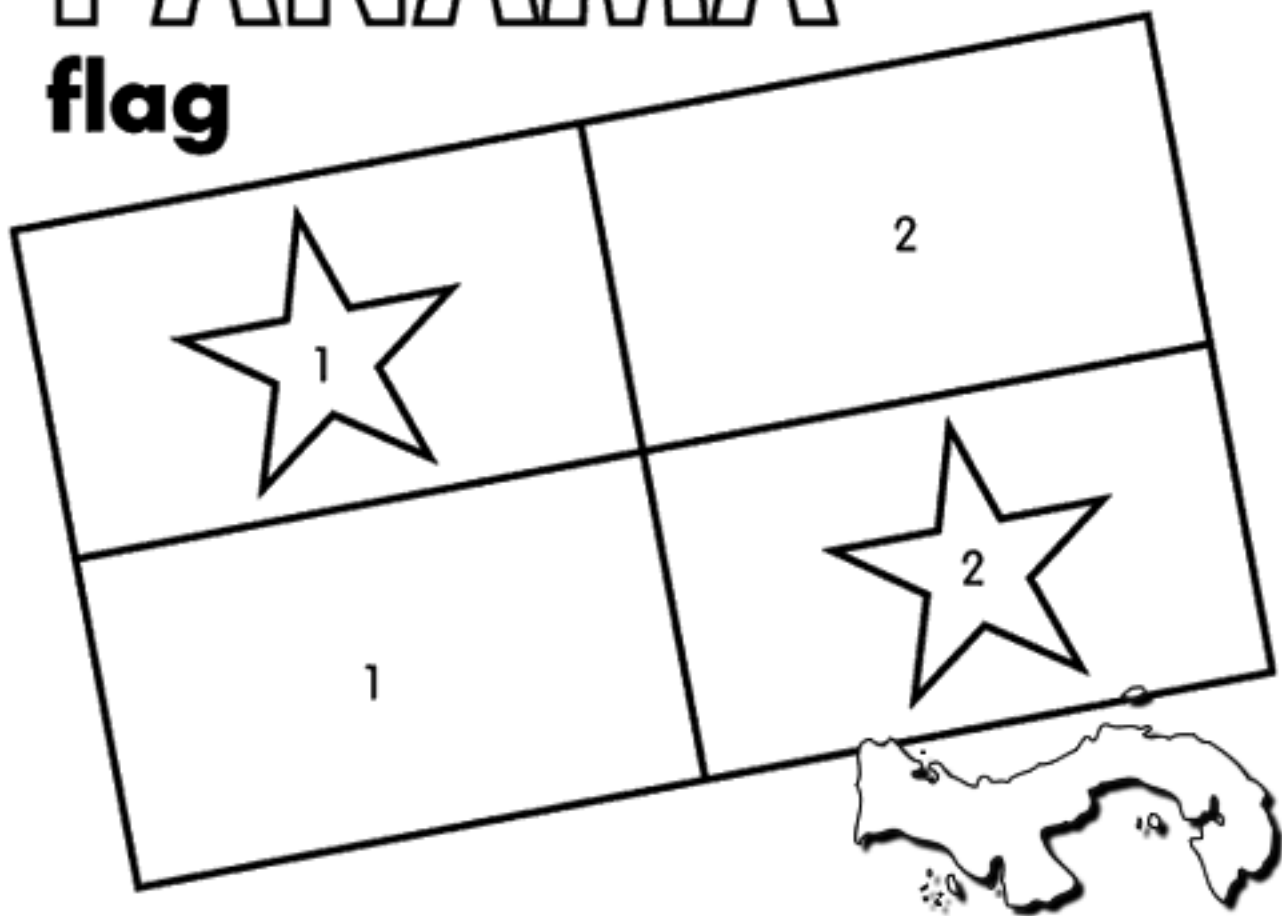
Did you know...?

The full name of the United Kingdom is The United Kingdom of Great Britain and Northern Ireland. It is an island which includes Northern Ireland, England, Wales, and Scotland. The flag has the red cross of Saint George, the diagonal red cross of Saint Patrick, and the white diagonal cross of Saint Andrew.



PANAMA

flag

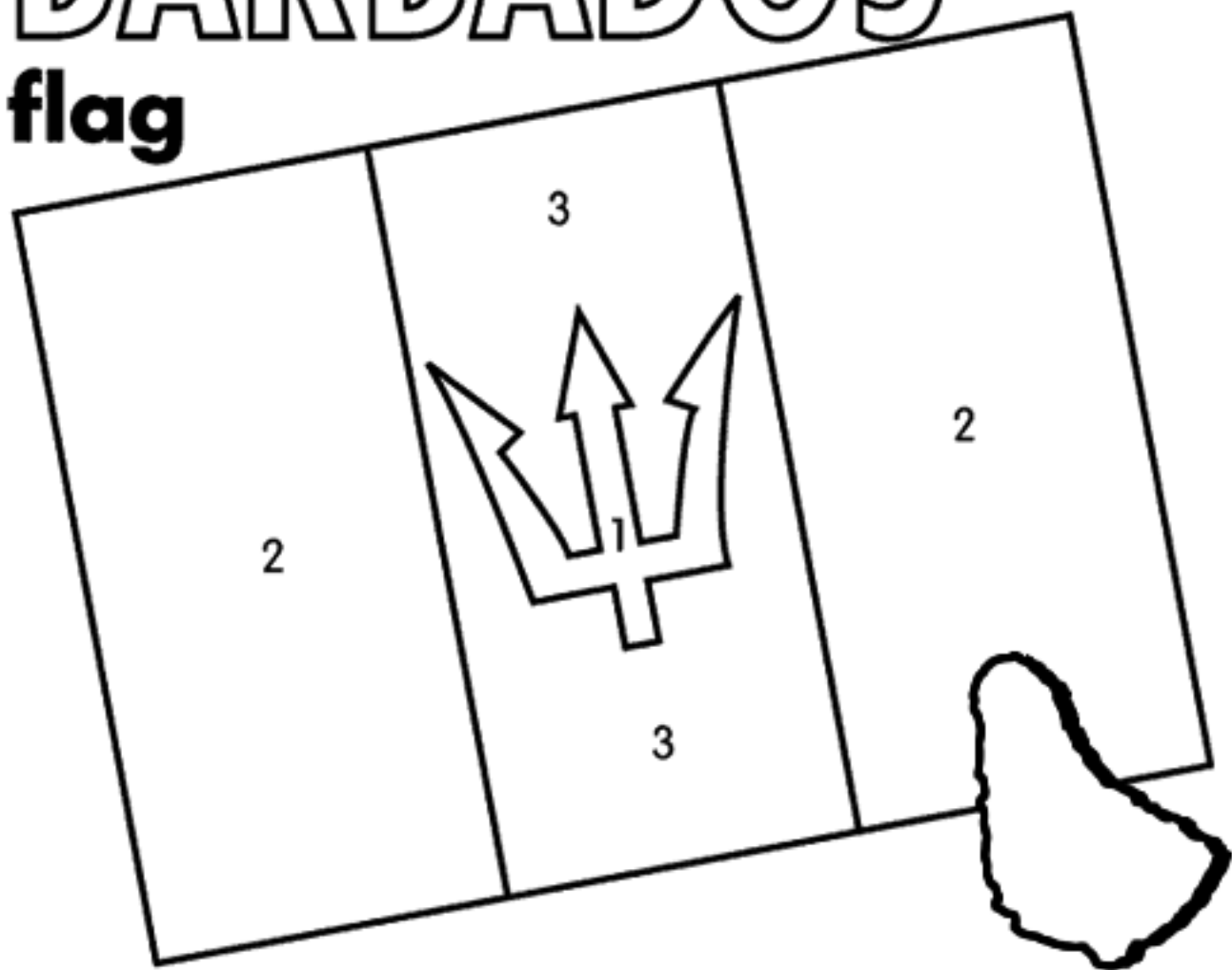


To color the flag of Panama use your favorite Crayola® crayons, markers, or colored pencils. Color the shapes numbered 1 in blue and the shapes numbered 2 in red.

Did you know? Panama's Independence Day is November 28. On November 28, 1821 Panama, which at the time was part of Columbia, became independent from Spain.

BARBADOS

flag




To color the flag of Barbados use your favorite Crayola® crayons, markers, or colored pencils. Color the shape numbered 1 in black. Color the shapes numbered 2 in blue and the shape numbered 3 in golden-yellow.

Did you know? November 30th is Barbados Independence Day. Barbados gained independence from Great Britain in 1966.

CANADA

flag

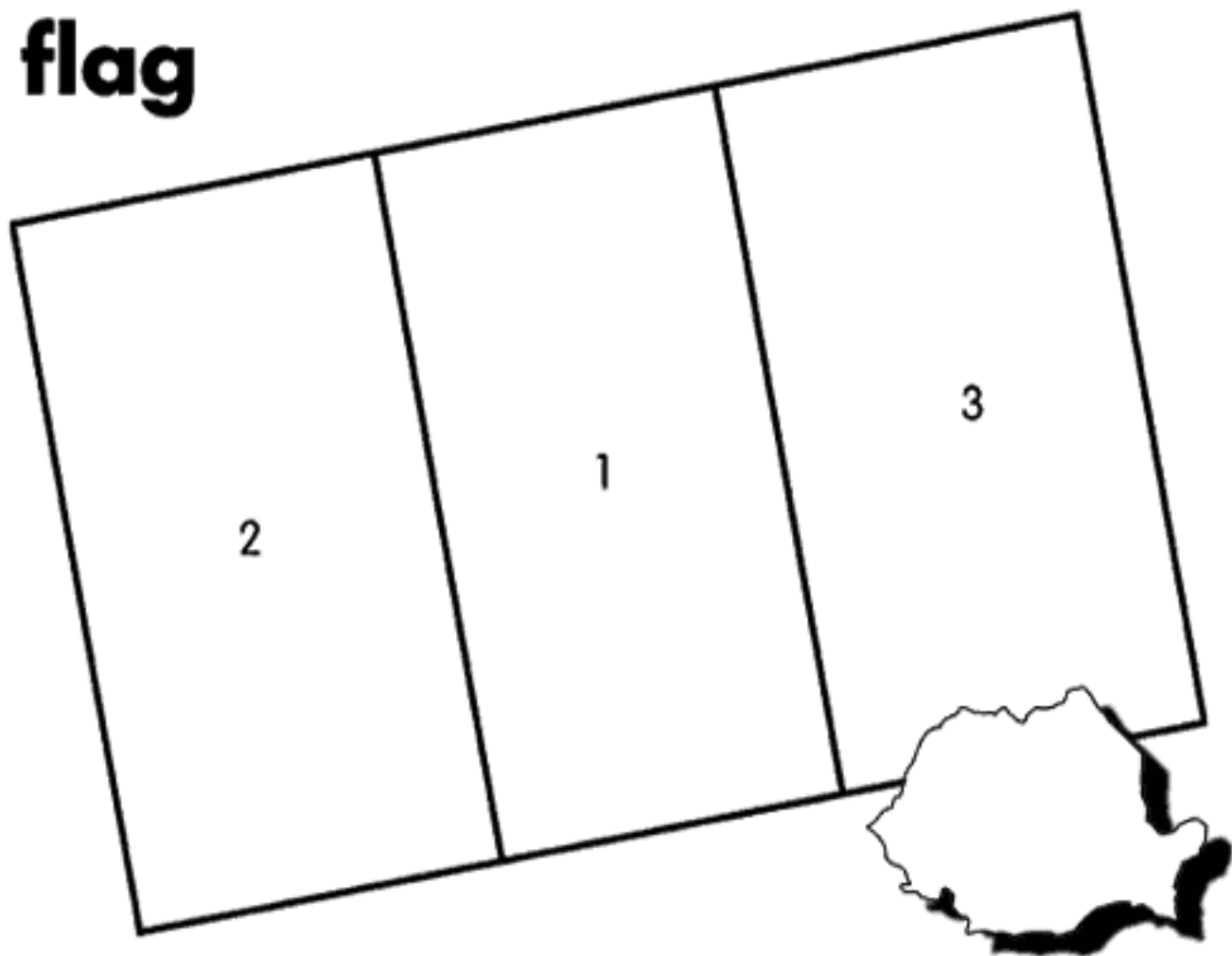


To color the flag of Canada color the shapes numbered 1 in red.

Did you know? July 1st celebrates the creation of the Canadian federal government by the British North America Act in 1867.

ROMANIA

flag

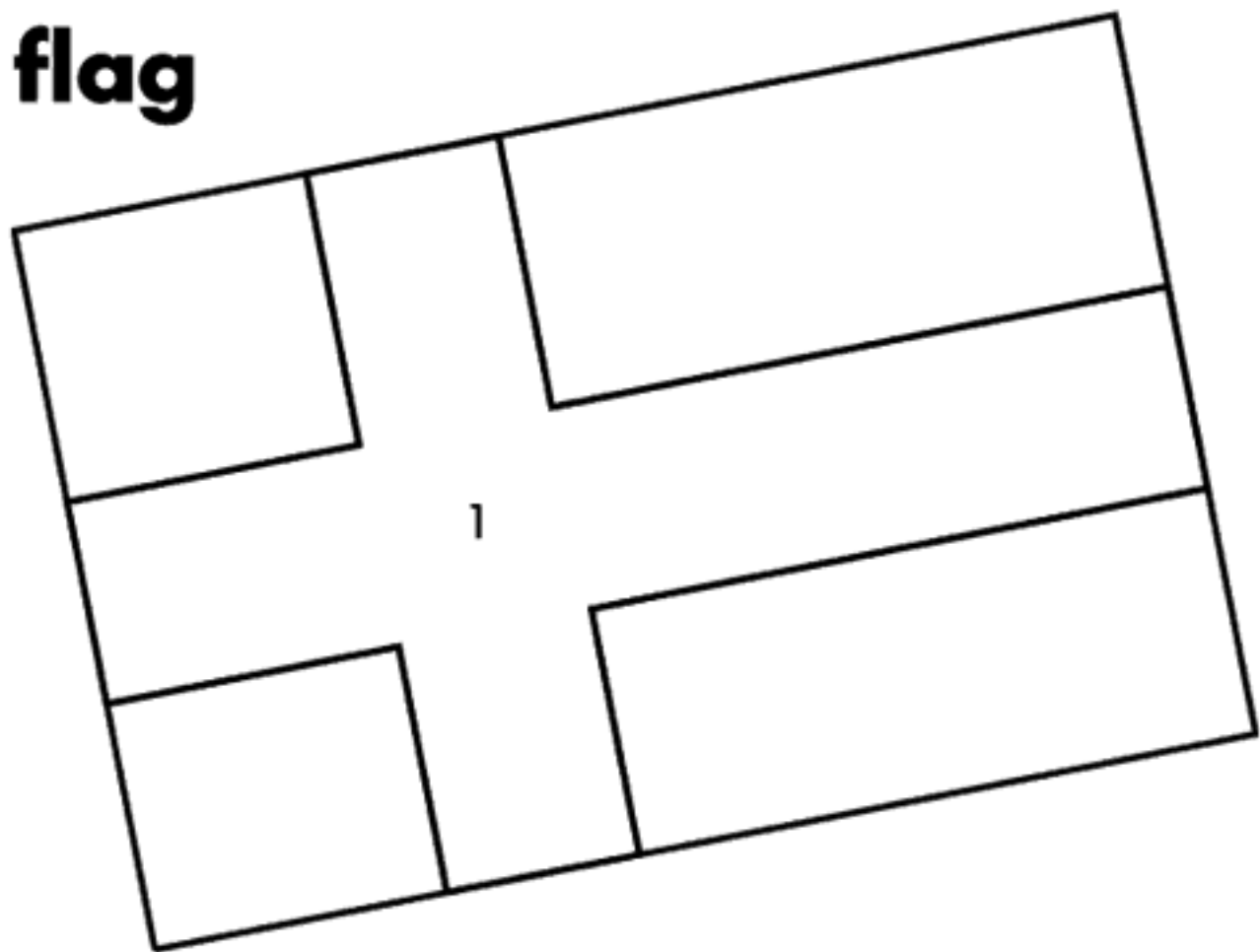


To color the flag of Romania color the shape numbered 1 in golden yellow. Color the shape numbered 2 in blue and the shape numbered 3 in red.

Did you know? Romania National Day celebrates the unification of Romania and Transylvania on December 1, 1918.

FINLAND

flag

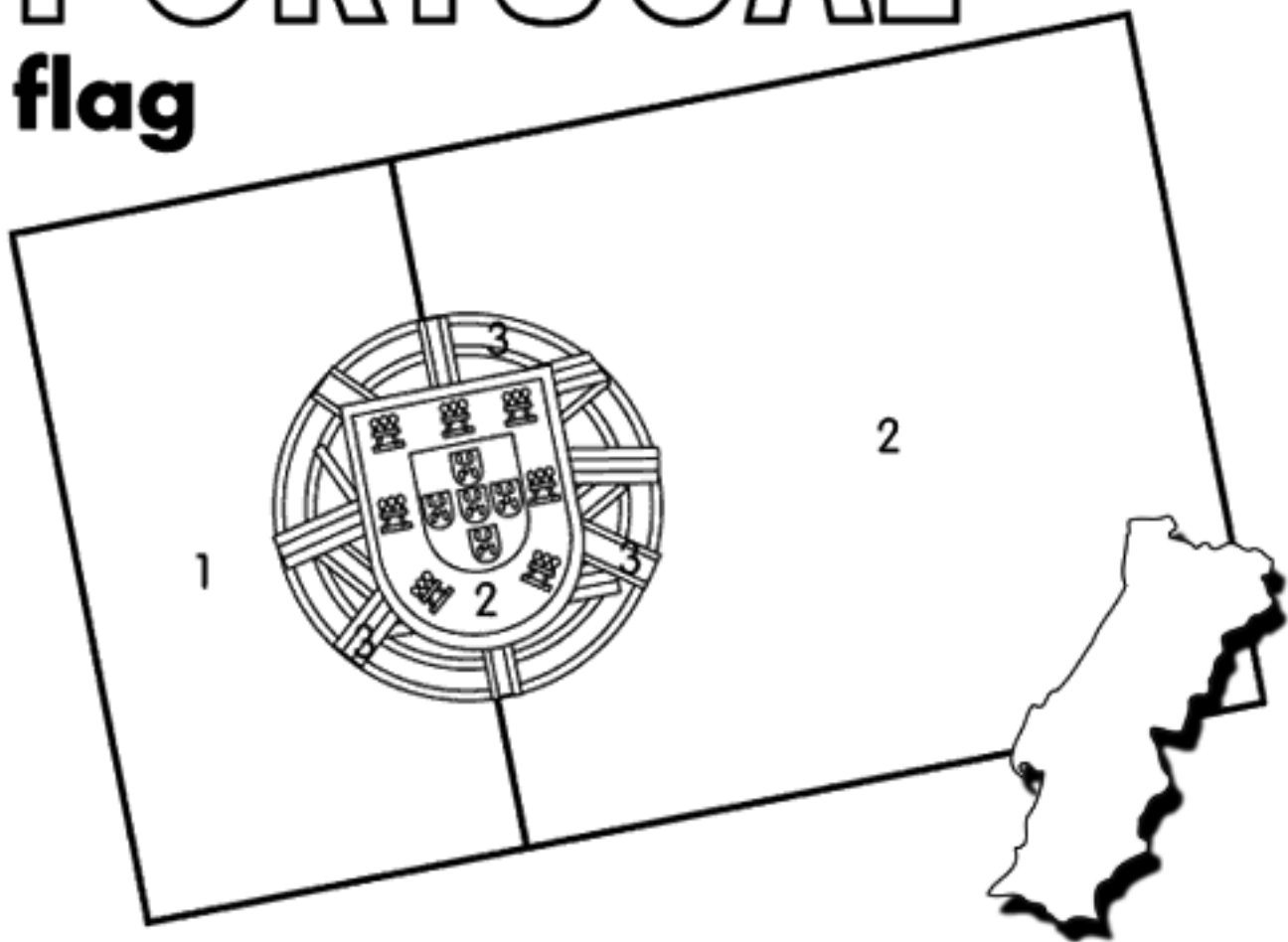




To color the flag of Finland color the shape numbered 1 in light blue. Leave the other shapes white.

Did you know? Finland Independence Day is December 6. This commemorates the independence of Finland from Russia, in 1917.

PORTUGAL

flag



To color the flag of Portugal color the shape numbered 1 in green. Shapes numbered 2 in red. Color these shapes  in blue. Color the shapes numbered 3 and these shapes  in gold.

Did you know? Portugal Independence Day is December 1. This commemorates the independence of Portugal from Spain, in 1640.

AUSTRALIA

flag



To color the flag of Australia color the shapes numbered 1 in red and the shapes numbered 2 in blue. Leave the rest white.

Did you know? Australia Day, January 26, is the day Australians remember the country's long history and celebrate its achievements. On January 26, 1788, Captain Arthur Phillip first flew the British flag over Port Jackson (later named Sydney Cove). The country's government was established on January 1, 1901 when the states of Tasmania, Victoria, New South Wales, Queensland, South Australia, and Western Australia formed a federation, the **Commonwealth of Australia**. The Northern Territory was added to the federal commonwealth 10 years later.

MOROCCO

flag



To color the flag of Morocco color the shape numbered 1 in red and the shape numbered 2 in green.

Did you know? Morocco is located in northern Africa. Morocco gained independence from France in 1956.

LITHUANIA

flag




To color the flag of Lithuania color the shape numbered 1 in yellow, 2 in green and 3 in red.

February 16th is celebrated as Lithuania's National Day. In 1940, Lithuania became part of the Soviet Union under an agreement between Stalin and Hitler. On March 11, 1990 Lithuania declared independence from the Soviet Union, the first of the Soviet republics to do so. On August 19, 1991, Lithuanian independence was recognized.

SRI LANKA



flag

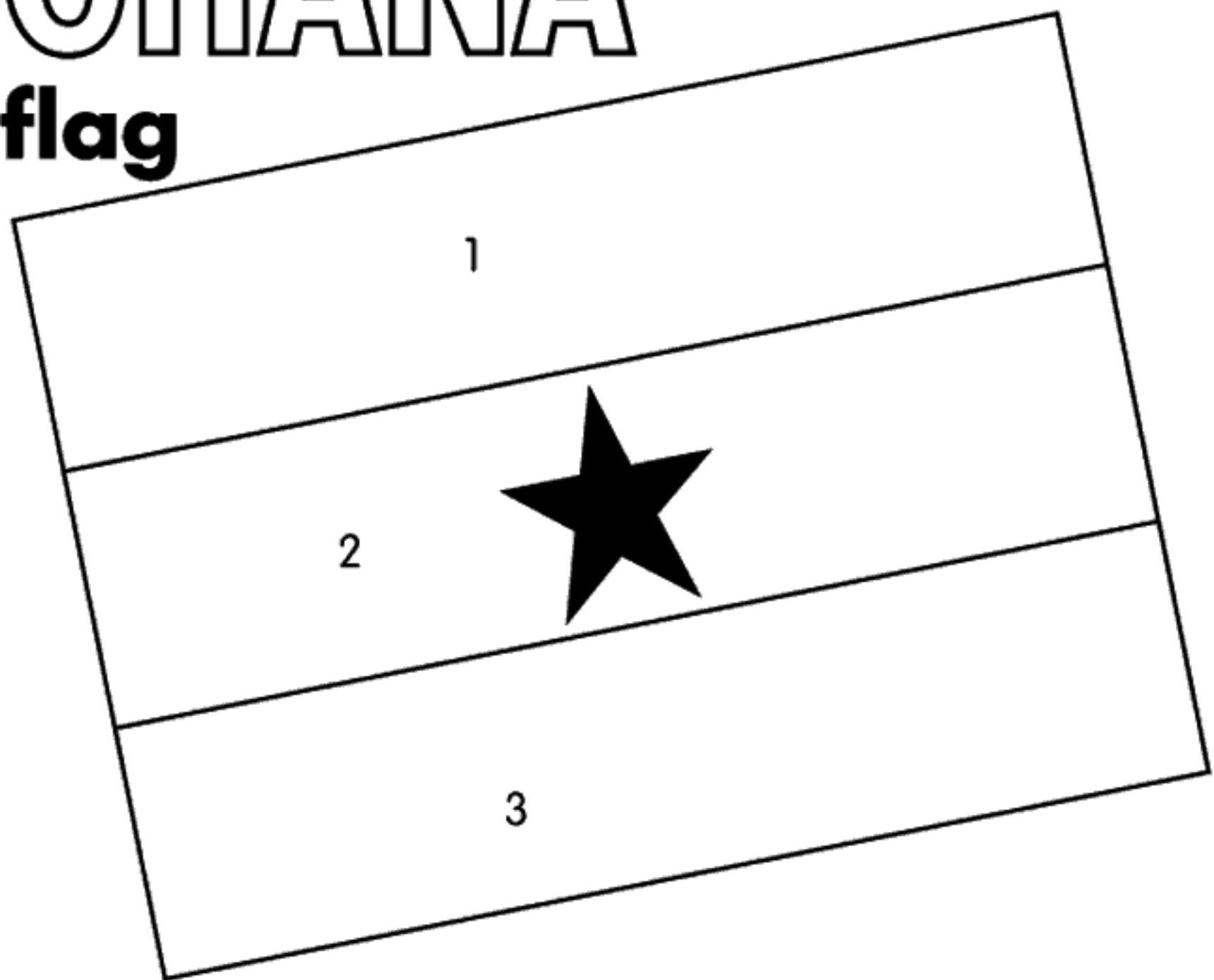


To color the flag of Sri Lanka color the shape numbered 1 in green, 2 in orange, 3 in maroon and 4 in yellow.

February 4th is National Day in Sri Lanka, celebrating independence from Great Britain, in 1948. Then the country's name was Ceylon and it was changed to Sri Lanka in 1972.

GHANA

flag

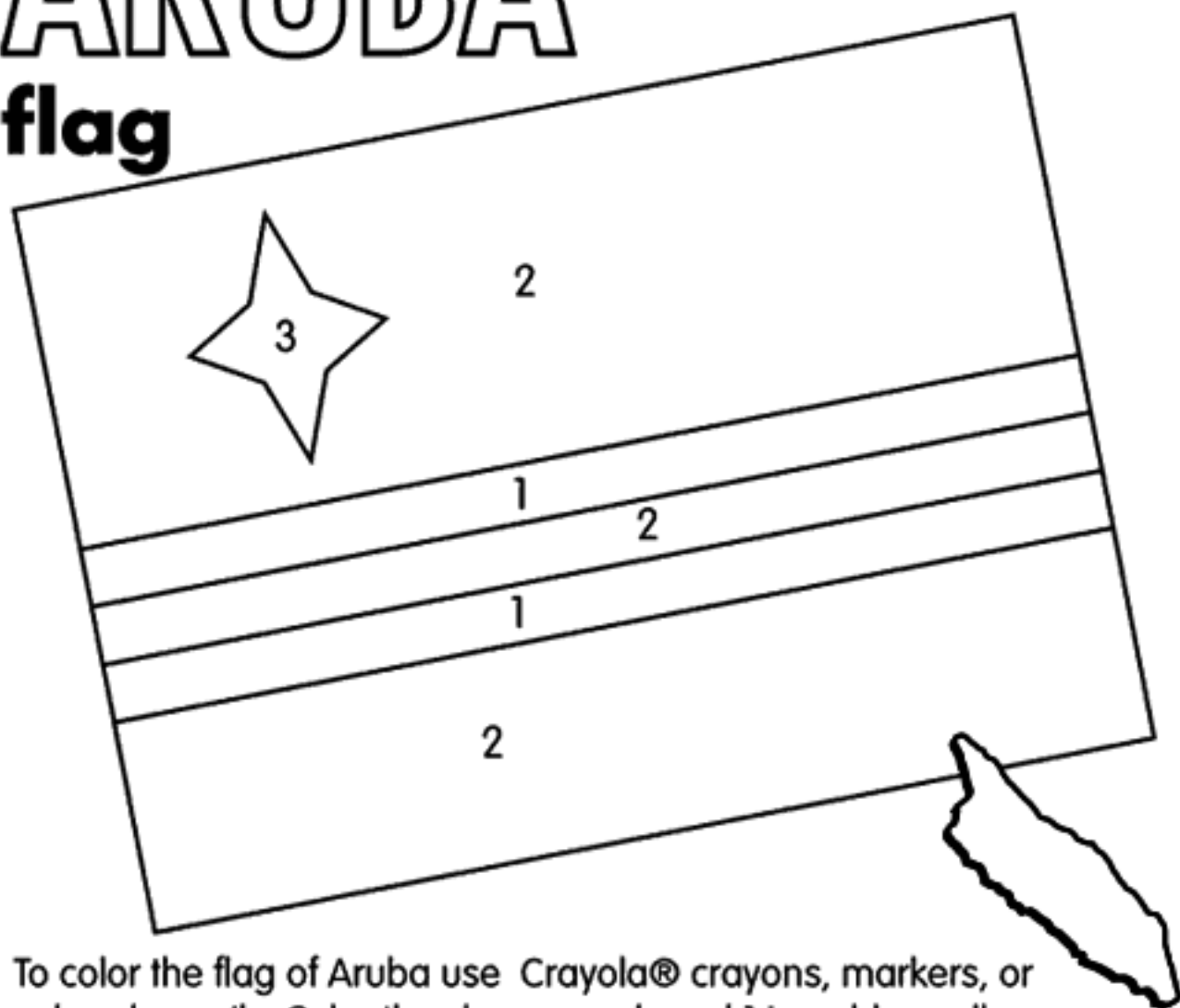


To color the flag of Ghana use Crayola® crayons, markers, or colored pencils. Color the shape numbered 1 in red. Color the shapes numbered 2 in golden yellow and the shape numbered 3 in green.

Did you know? Ghana Independence Day is March 6th to celebrate independence from Great Britain in 1957.

ARUBA

flag

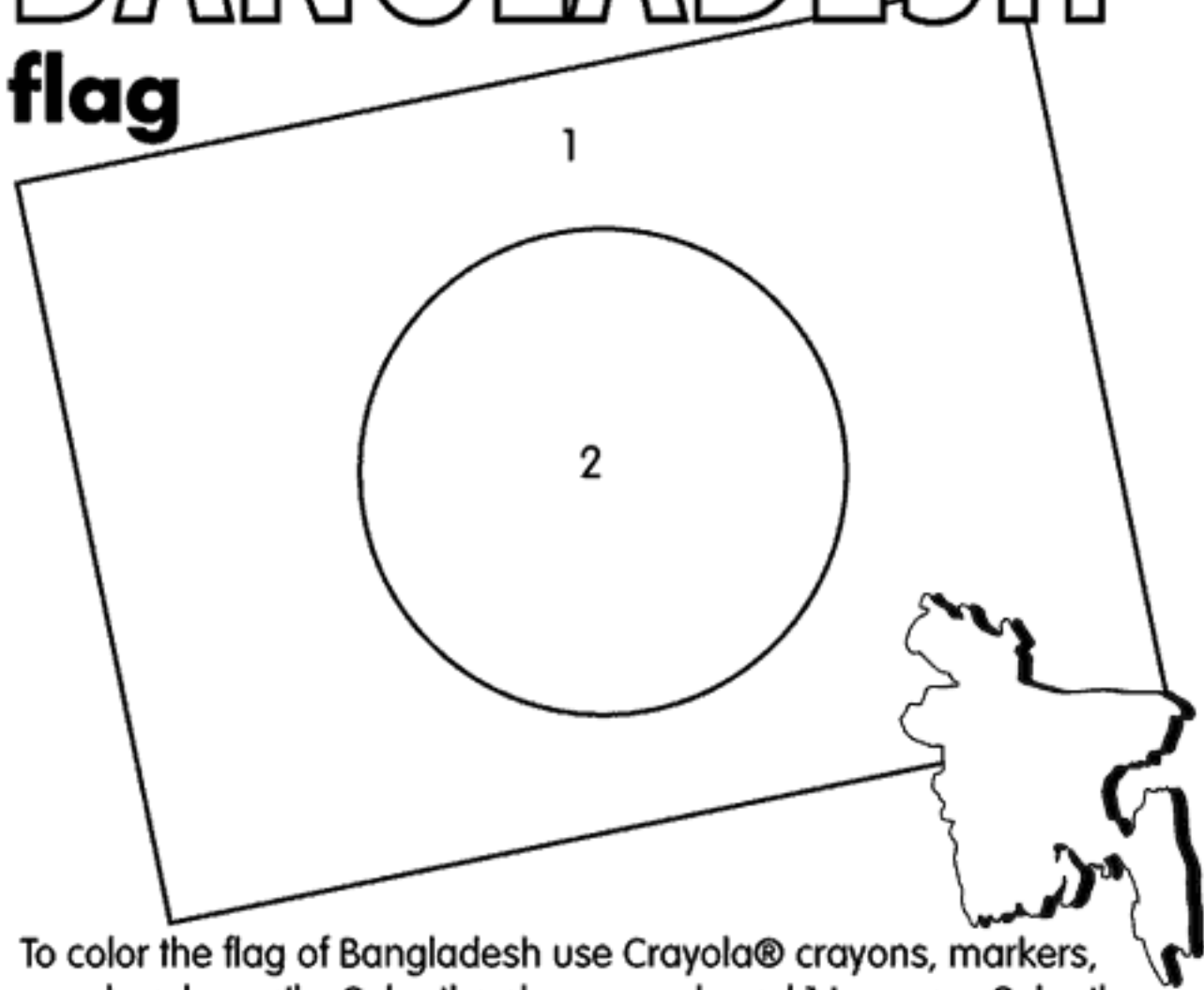


To color the flag of Aruba use Crayola® crayons, markers, or colored pencils. Color the shape numbered 1 in golden yellow. Color the shapes numbered 2 in light blue and the shape numbered 3 in red-orange.

Did you know? Aruba Flag Day is celebrated on March 18th, a day to display the flag and engage in folkloric events.

BANGLADESH

flag




To color the flag of Bangladesh use Crayola® crayons, markers, or colored pencils. Color the shape numbered 1 in green. Color the shape numbered 2 in red.

Did you know? Bangladesh Independence Day commemorates East Pakistan's independence on on March 26, 1971, as the state of Bangladesh. It is celebrated with parades and youth festivals.

GREECE

flag

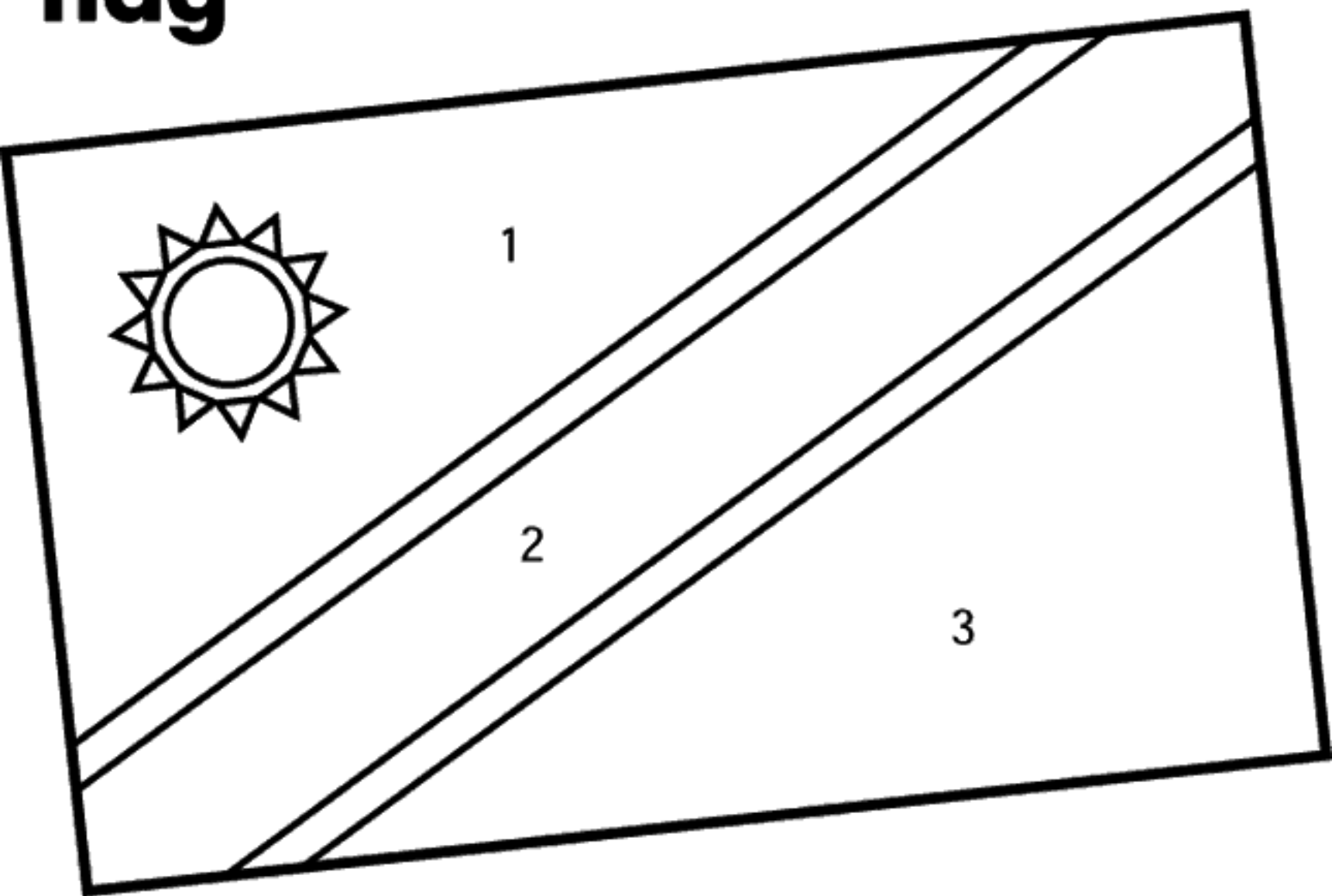


To color the flag of Greece use your favorite Crayola® crayons, markers, or colored pencils. Color the shapes numbered 1 blue. Leave the rest white.

Did you know? Greece Independence Day celebrates the beginning of the Greek revolt for independence against the Ottoman Empire on March 25, 1821. Greece attained independence in 1829.

NAMIBIA

flag

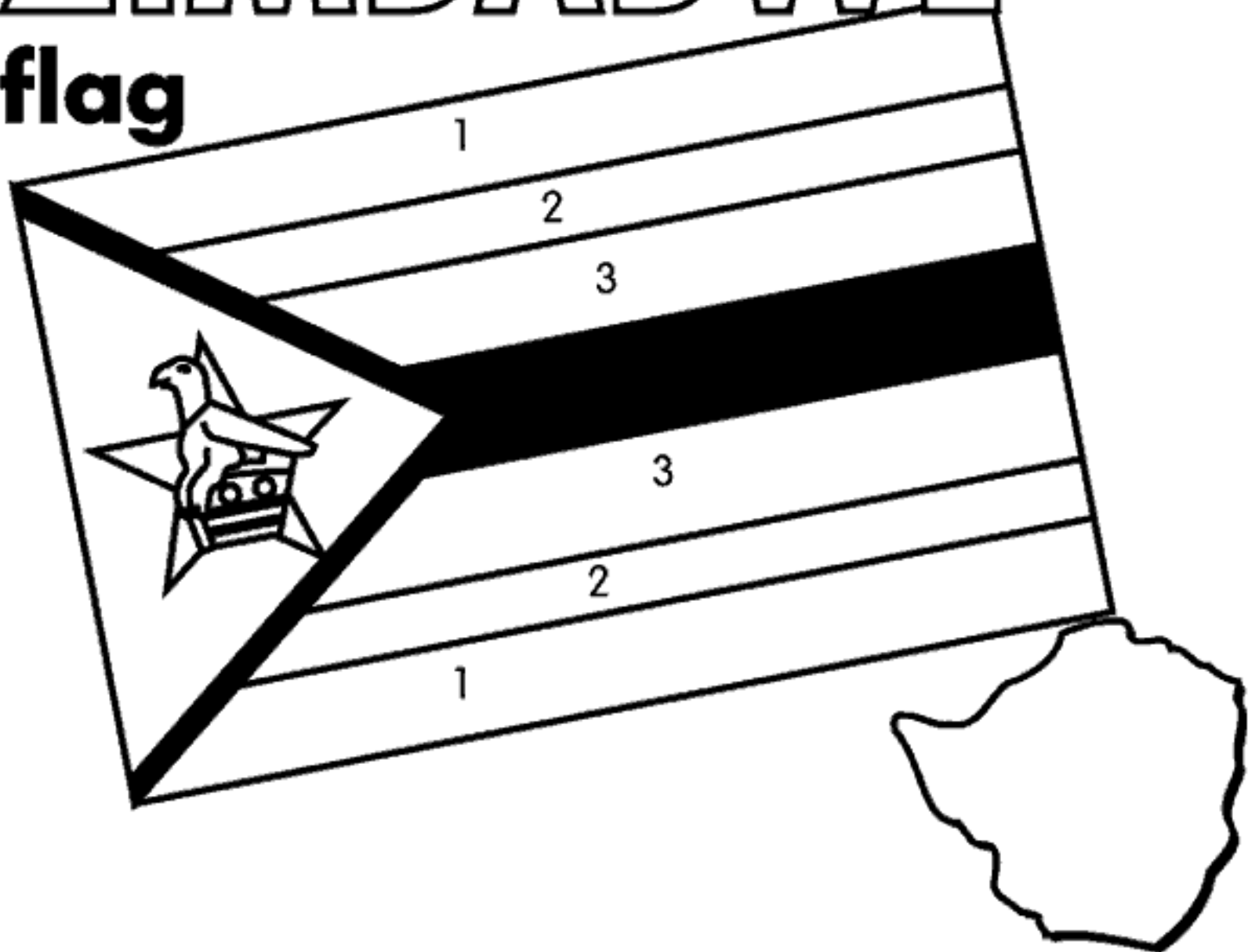


To color the flag of Namibia use your favorite Crayola® crayons, markers, or colored pencils. Color the shape numbered 1 in blue and the shape numbered 2 in red orange. Color the sun yellow and the shape numbered 3 in green. Leave the rest of the flag white.

Did you know? Namibia Independence Day is celebrated on March 21st, to commemorate independence from South Africa in 1990.

ZIMBABWE

flag

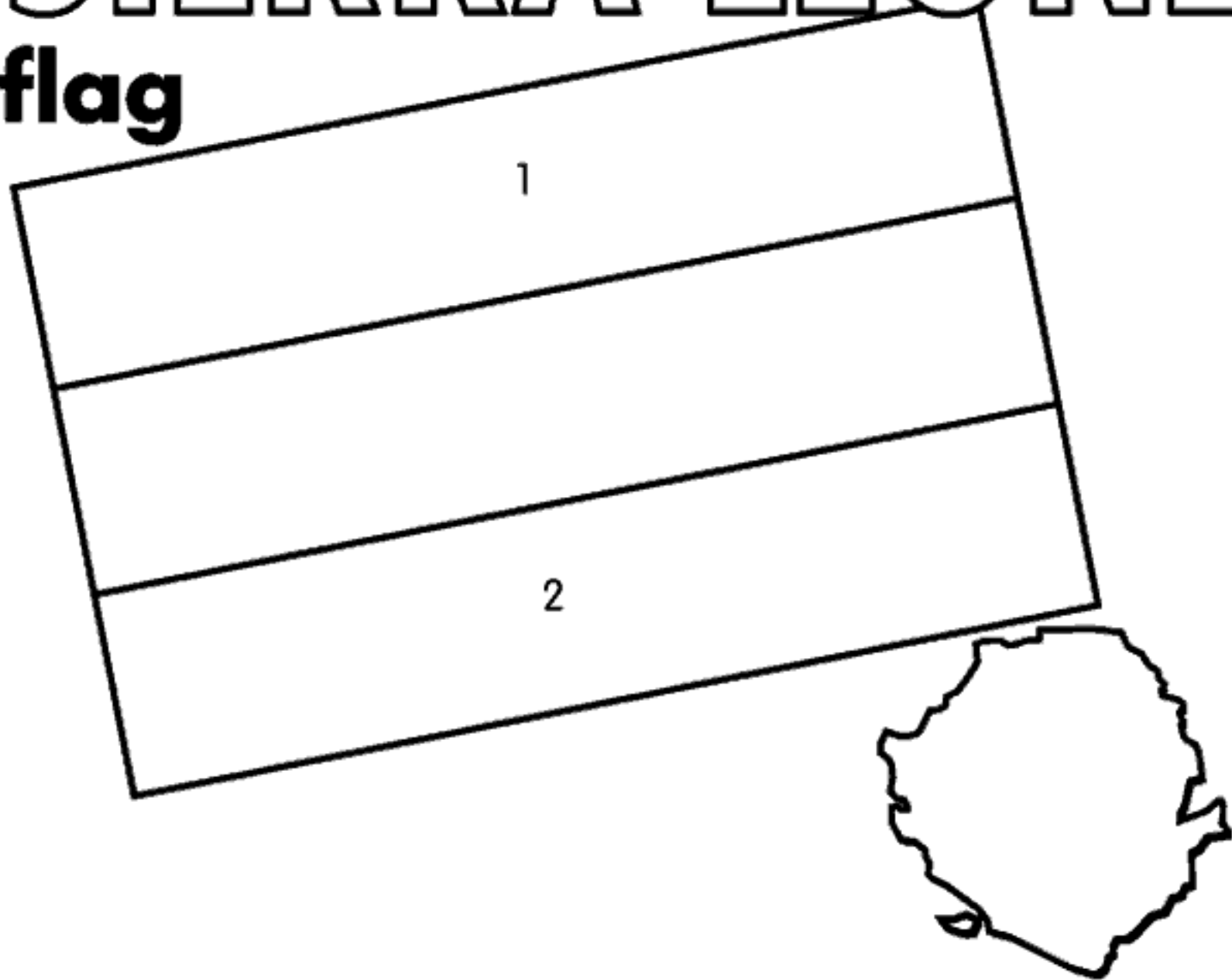


To color the flag of Zimbabwe, use Crayola® crayons, markers, or colored pencils. Color the shape numbered 1 in green. Color the shapes numbered 2 in golden yellow and the shape numbered 3 and the star in red. Color the animal in the middle of the star orange. Leave the rest of the flag white.

Did you know? April 18th is Zimbabwe Independence Day, a national holiday to commemorate the recognition by Great Britain of Zimbabwean independence in 1980. Prior to this date, Zimbabwe had been the British colony of Southern Rhodesia.

SIERRA LEONE

flag




To color the flag of Sierra Leone, use Crayola® crayons, markers, or colored pencils. Color the shape numbered 1 in green. Color the shapes numbered 2 in Blue. Leave the rest of the flag white.

Did you know? Sierra Leone's Independence Day is April 27th, to commemorate independence from Britain in 1961. April 19th is a national holiday in Sierra Leone, celebrating the date it became a republic, in 1971.

TOGO

flag



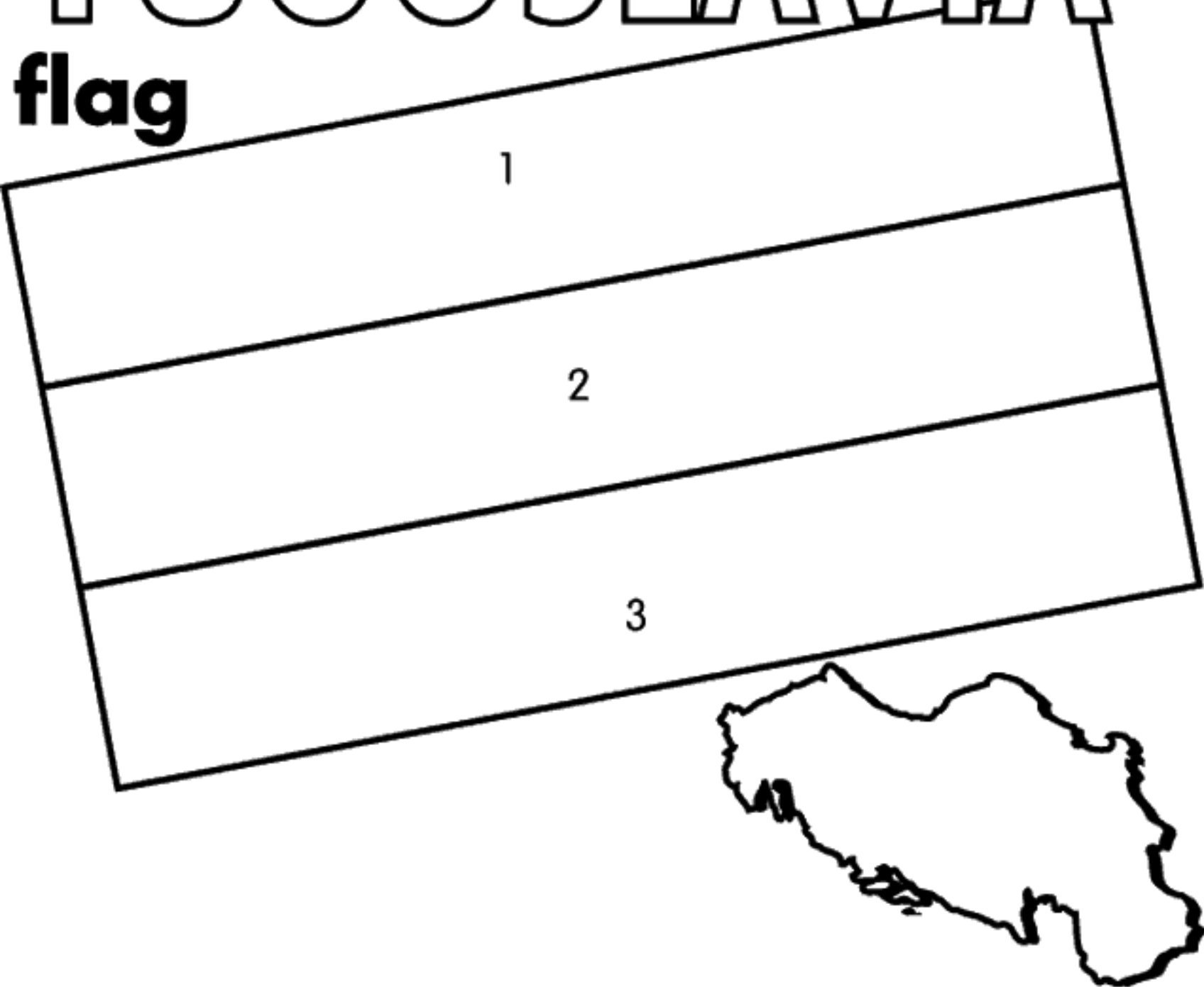
To color the flag of Togo, use Crayola® crayons, markers, or colored pencils. Color the shape numbered 1 in red. Color the shapes numbered 2 in green and color the shapes numbered 3 golden yellow. Leave the rest of the flag white.

Did you know? Togo Independence Day is celebrated on April 27th to commemorate the independence gained from French Administration under a United Nations trusteeship, in 1960.



YUGOSLAVIA

flag




To color the flag of Yugoslavia, use Crayola® crayons, markers, or colored pencils. Color the shape numbered 1 in blue. Color the shape numbered 2 in golden yellow and color the shape numbered 3 red. Leave the rest of the flag white.

Did you know? April 27th is Yugoslavia National Day commemorating the formation of Yugoslav Federation, consisting of Serbia and Montenegro, by the adoption of a constitution in 1992.

ISRAEL

flag

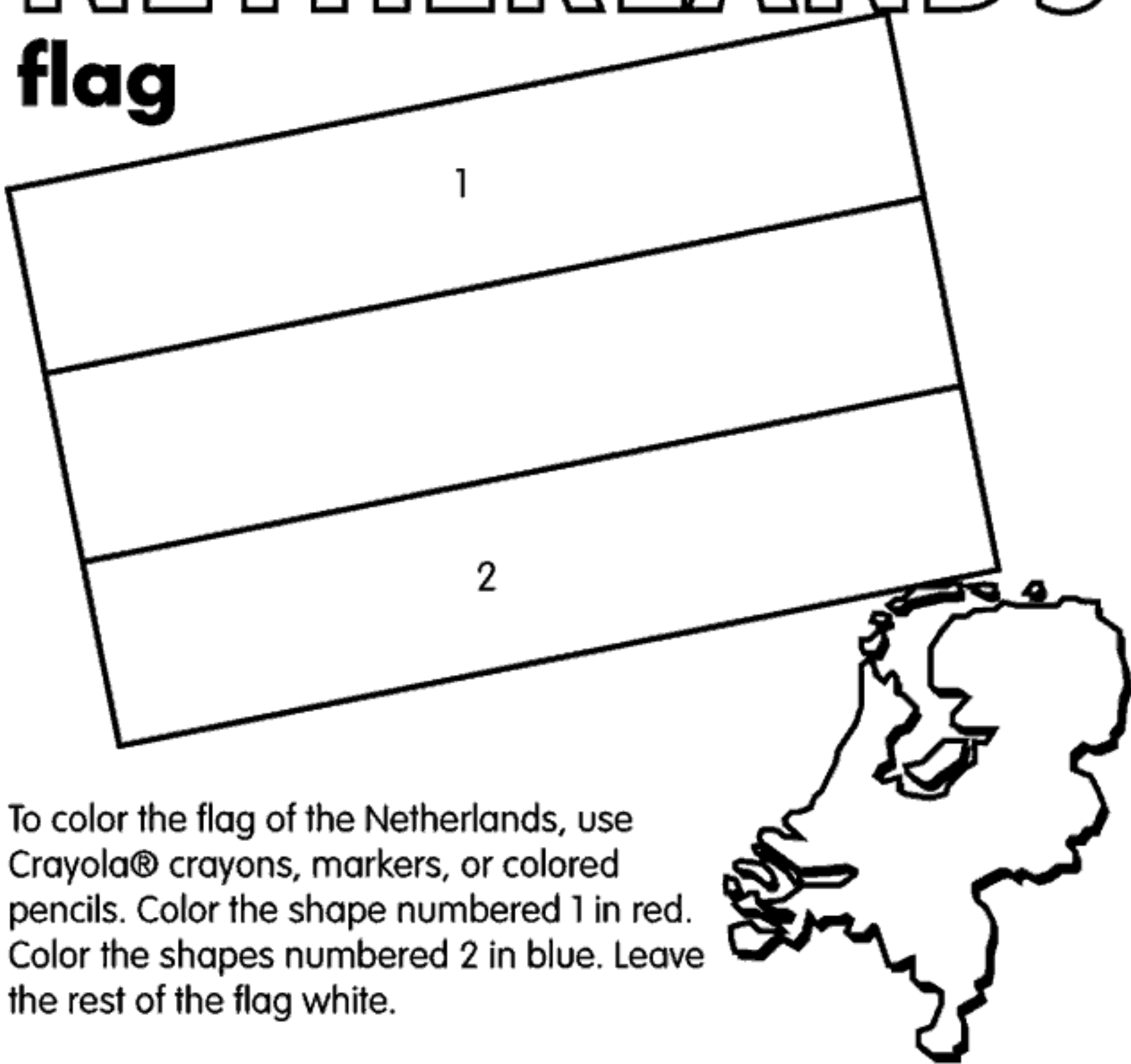


To color the flag of Israel, use Crayola® crayons, markers, or colored pencils. Color the shapes numbered 1 in blue. Leave the rest of the flag white.

Did you know? Israel Independence Day is celebrated each year on the Hebrew calendar date of Iyar 5, 5761. This celebrates the proclamation of independence from British mandatory rule and the establishment of the state of Israel on May 14, 1948. Dates in the Hebrew calendar vary from their Gregorian equivalents from year to year. May 14, 1948 was Iyar 5th, during that Hebrew calendar year.

NETHERLANDS

flag

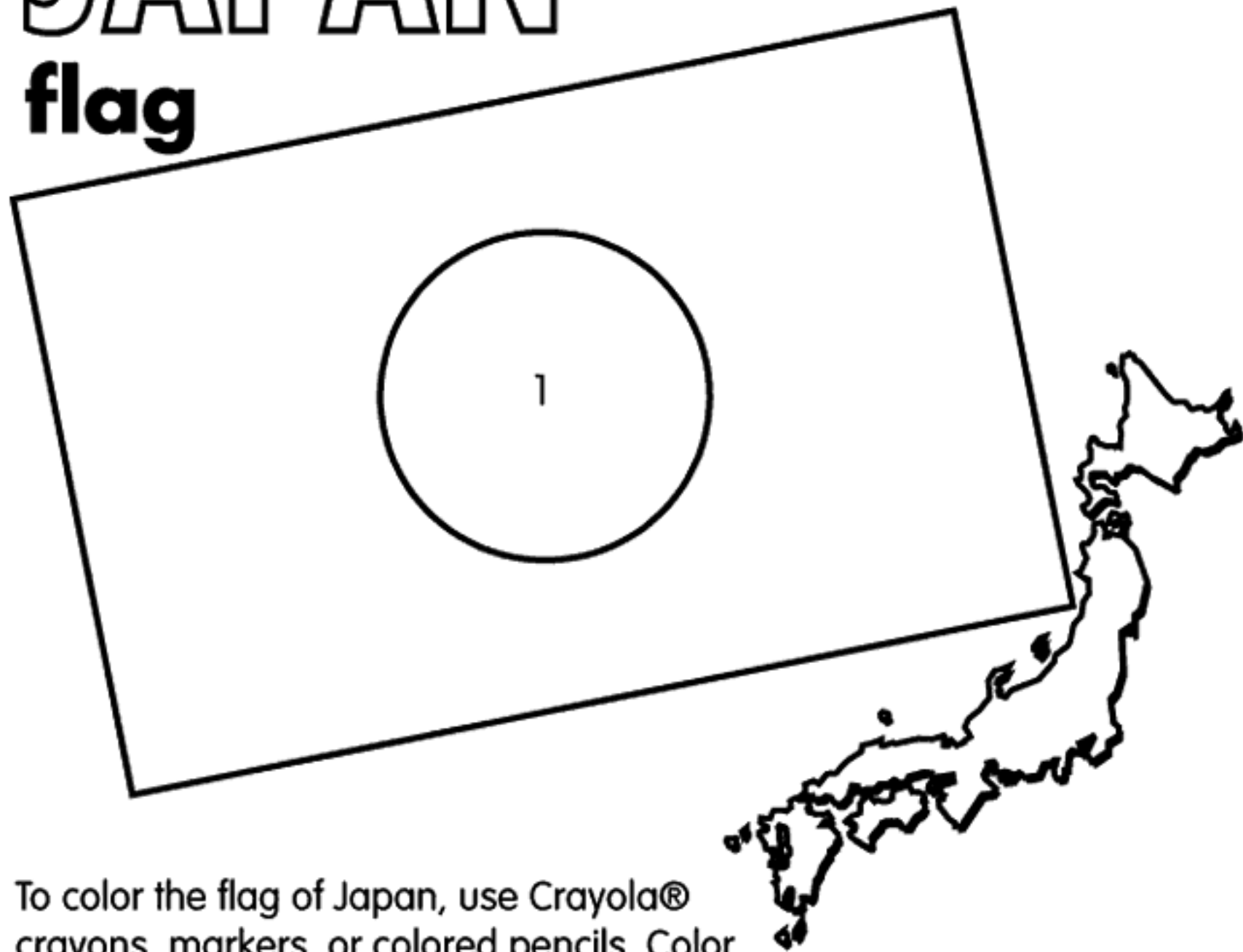


To color the flag of the Netherlands, use Crayola® crayons, markers, or colored pencils. Color the shape numbered 1 in red. Color the shapes numbered 2 in blue. Leave the rest of the flag white.

Did you know? April 30th is a public holiday in Netherlands to celebrate the Queen's birthday and the Dutch National Day. Festivities are enjoyed by all ages with special festivals, theater performances, music, and games.

JAPAN

flag

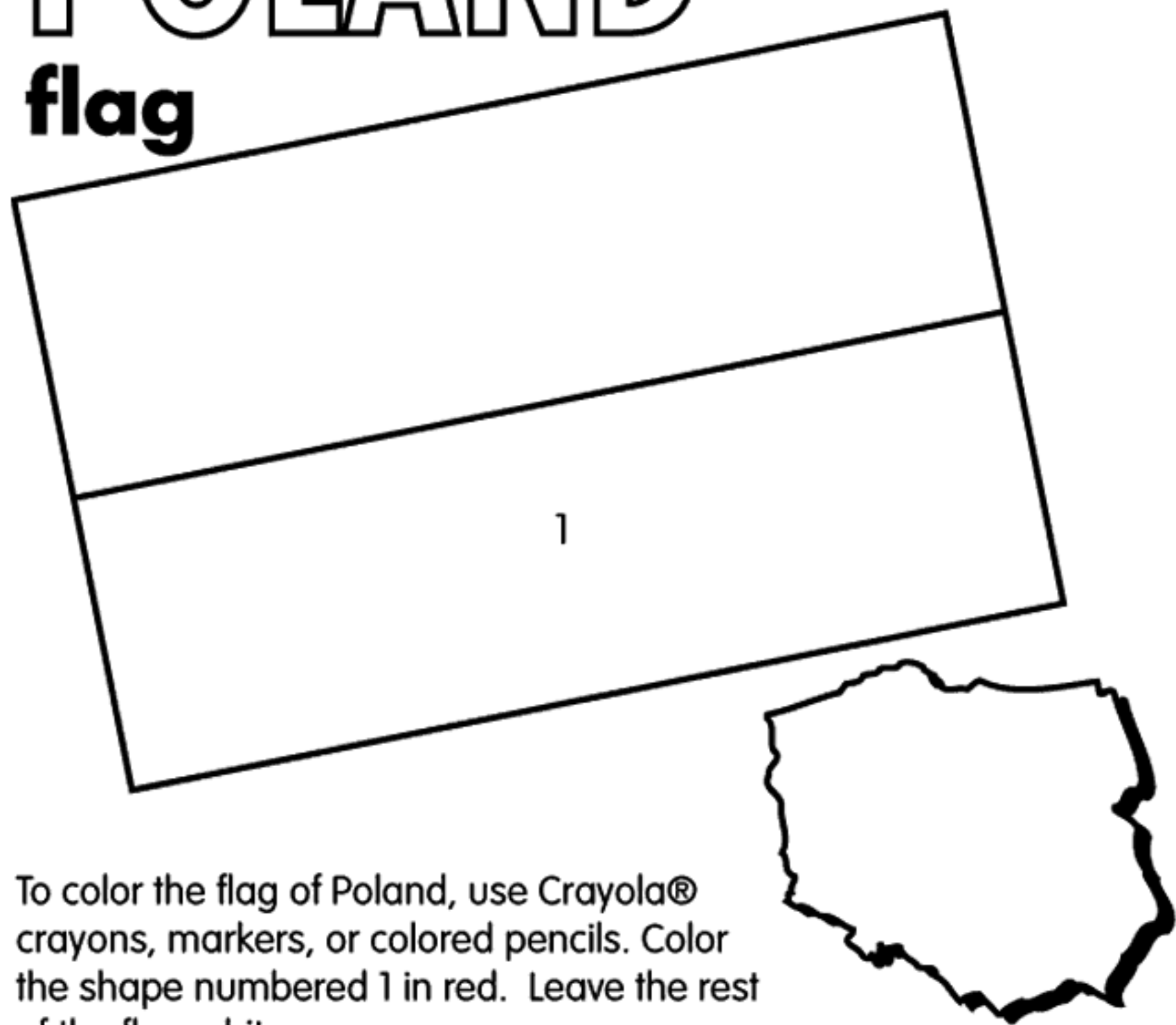


To color the flag of Japan, use Crayola® crayons, markers, or colored pencils. Color the shape numbered 1 in red. Leave the rest of the flag white.

Did you know? Japanese Constitution Memorial Day is a national holiday commemorating the adoption of Japan's constitution on May 3, 1947.

POLAND

flag




To color the flag of Poland, use Crayola® crayons, markers, or colored pencils. Color the shape numbered 1 in red. Leave the rest of the flag white.

Did you know? Poland's constitution was ratified on May 3, 1791. Poland regained independence on November 11th, 1918. Poland's Liberation Day from Nazi oppression was January 17, 1945.

PARAGUAY

flag

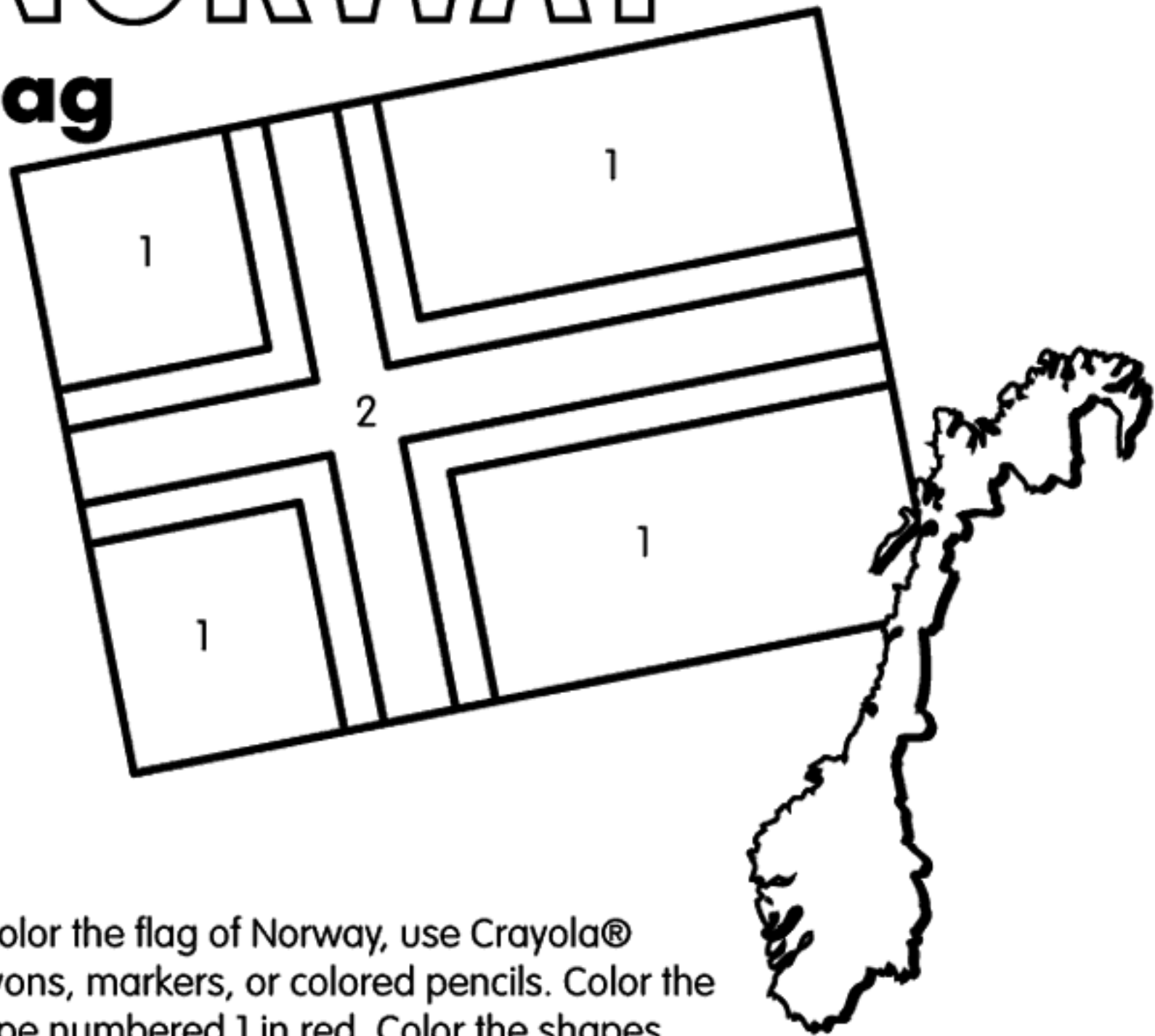


To color the flag of Paraguay, use Crayola® crayons, markers, or colored pencils. Color the shape numbered 1 in red. Color the shapes numbered 2 in blue and color the star golden yellow. Leave the rest of the flag white.

Did you know? May 15th commemorates Paraguay's independence from Spain, attained in 1811.

NORWAY

flag




To color the flag of Norway, use Crayola® crayons, markers, or colored pencils. Color the shape numbered 1 in red. Color the shapes numbered 2 in blue. Leave the rest of the flag white.

Did you know? May 17th is a national holiday in Norway, celebrating the signing of the constitution and the date Norway separated from Denmark in 1814. Parades and children's festivals are common ways for this holiday to be celebrated.

CROATIA

flag

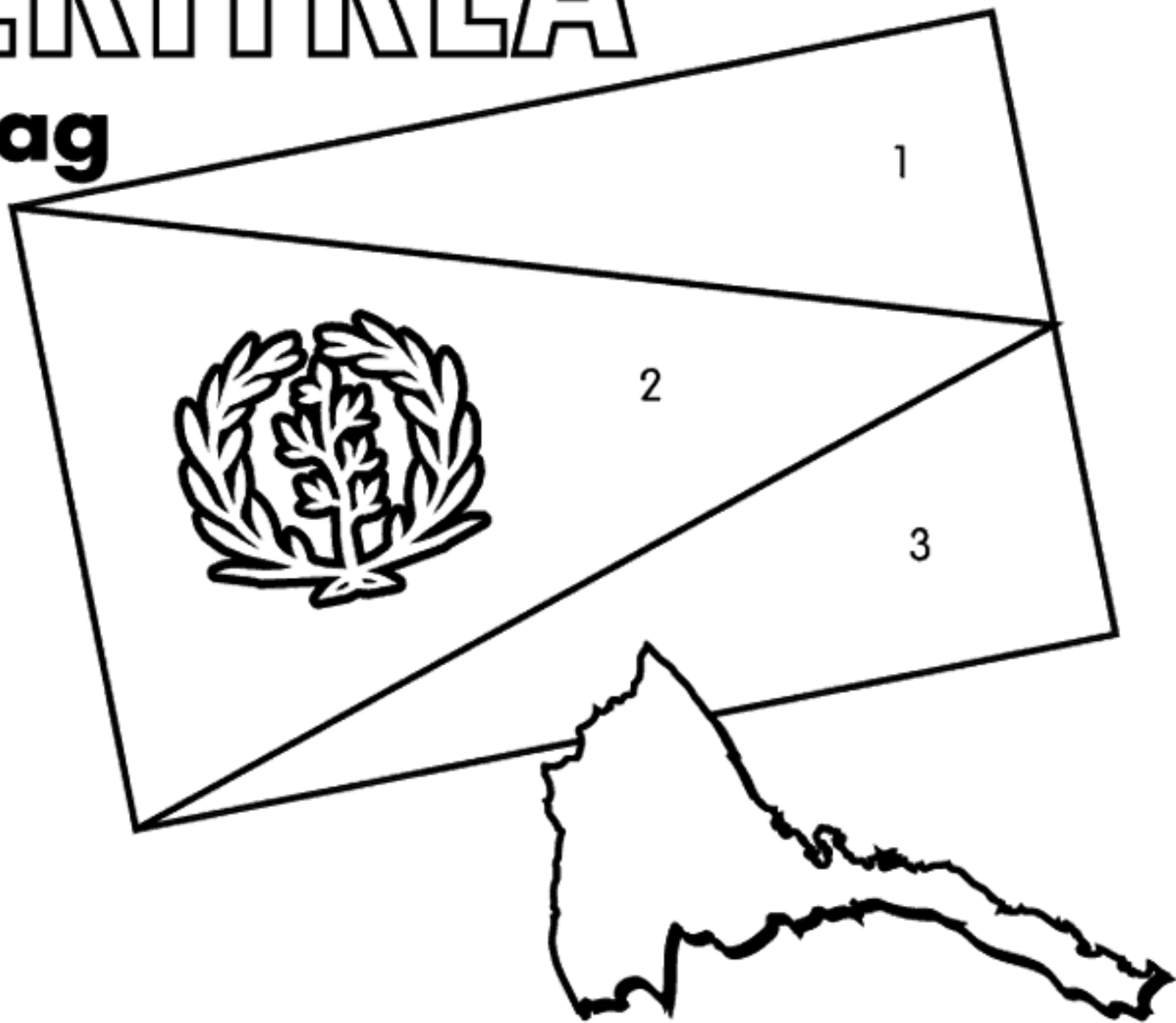


To color the flag of Croatia, use Crayola® crayons, colored pencils or markers. Color the shape numbered 1 red, 2 blue, 3 yellow, and 4 light blue. Leave the rest of the flag white.

Did you know? Croatia gained independence from Yugoslavia in 1991. Their independence day is celebrated on June 25th.

ERITREA

flag

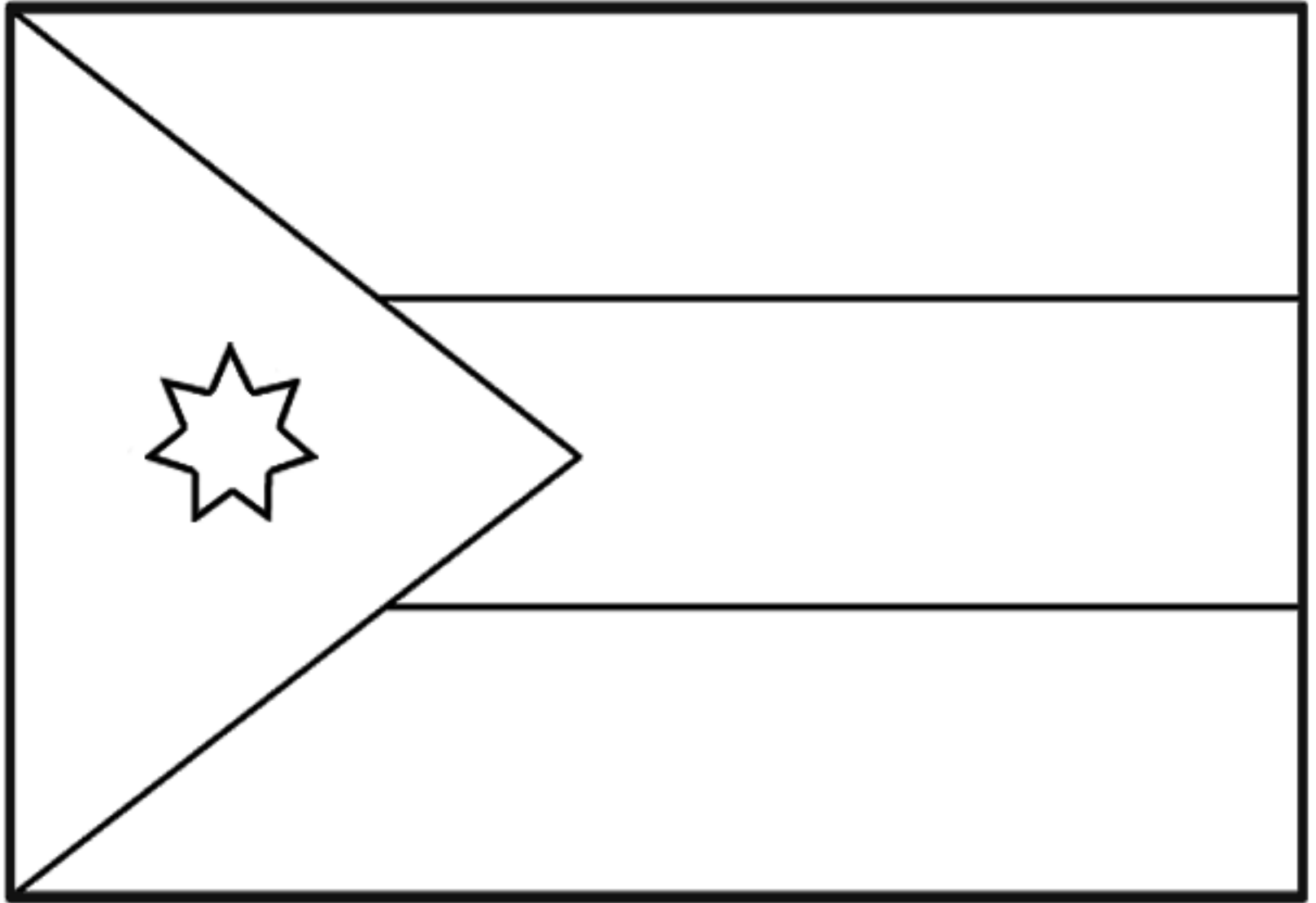


To color the flag of Eritrea, use Crayola® crayons, markers, or colored pencils. Color the shape numbered 1 in green. Color the shapes numbered 2 in red and color the shapes numbered 3 blue. Color the leaf pattern golden yellow.

Did you know? Eritrea attained independence from Ethiopia on May 24, 1993, after a 30-year civil war.

JORDAN

flag & map



To color the flag of Jordan, use Crayola® Crayons, Colored Pencils or Markers. Color the top stripe black, the bottom stripe green, and the triangle on the left red, leaving the star and middle stripe white.

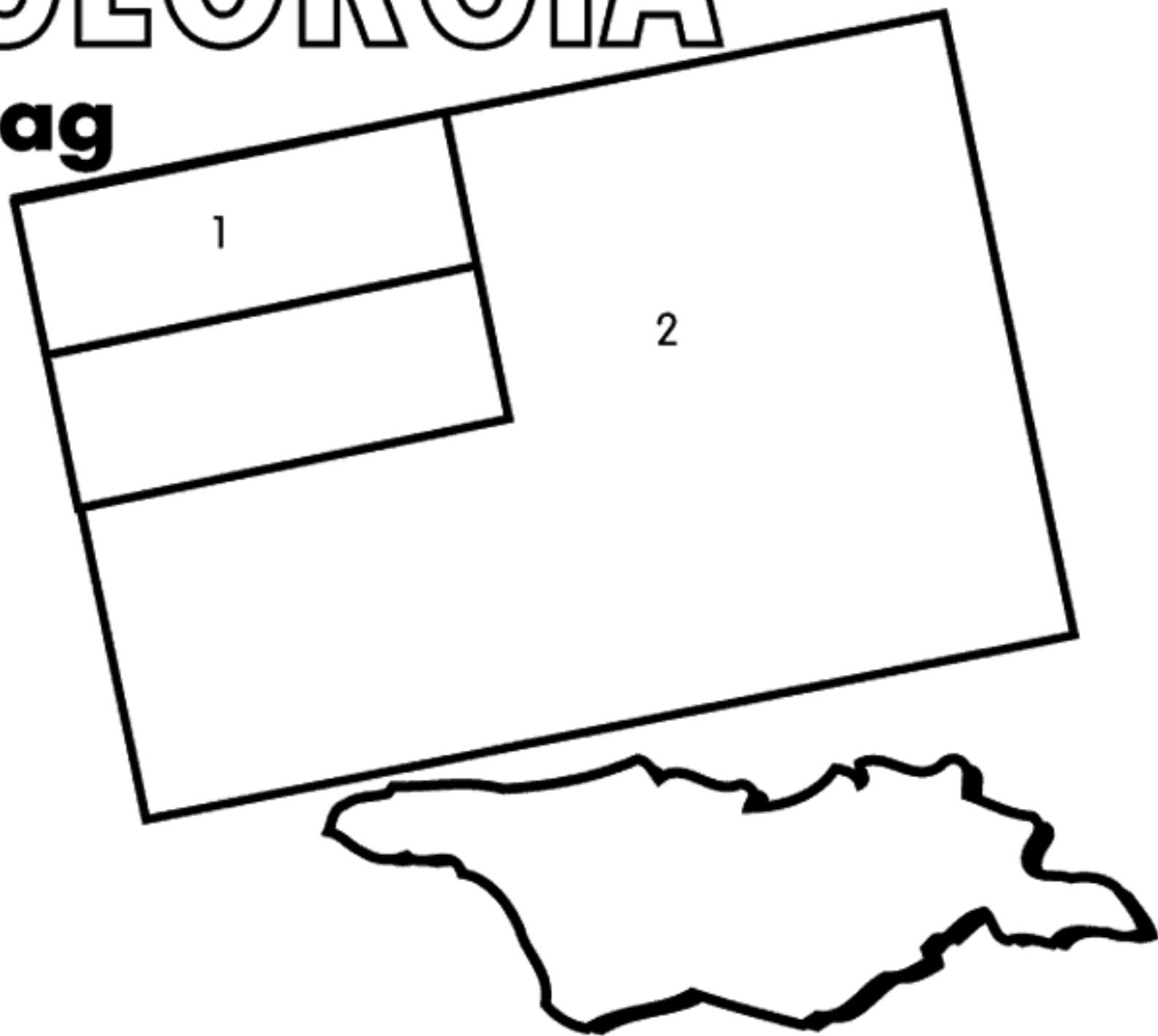
Did you know...?

Jordan is located in the Middle East. Some of its agricultural products are wheat, barley, tomatoes, and melons. The colors on the flag represent different sections of the Islamic religion.



GEORGIA

flag

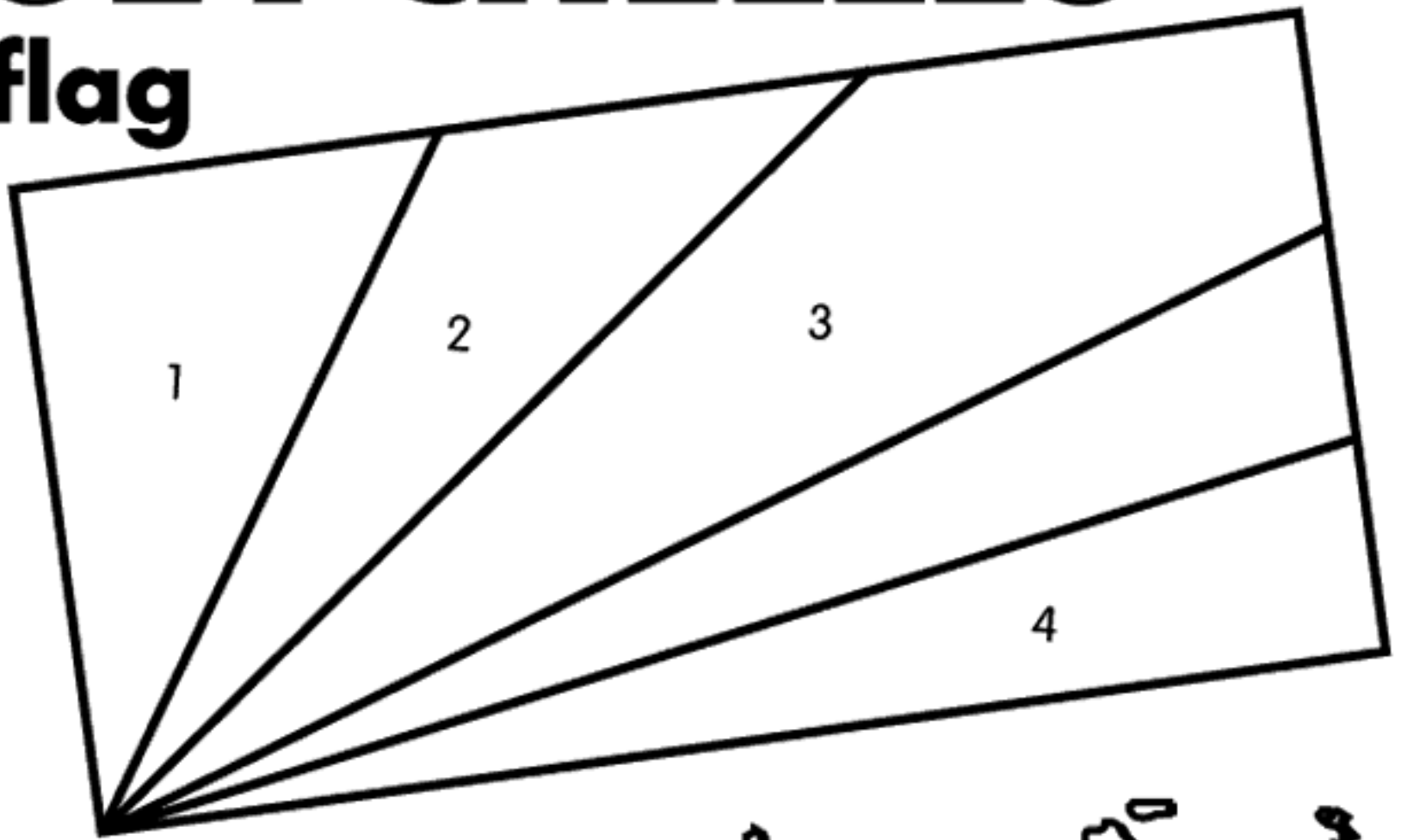


To color the flag of Georgia, use Crayola® crayons, markers, or colored pencils. Color the shape numbered 1 in black. Color the shapes numbered 2 in red. Leave the rest of the flag white.

Did you know? May 26th is Georgia's National Day commemorating independence from the Soviet Union in 1991.

SEYCHELLES

flag

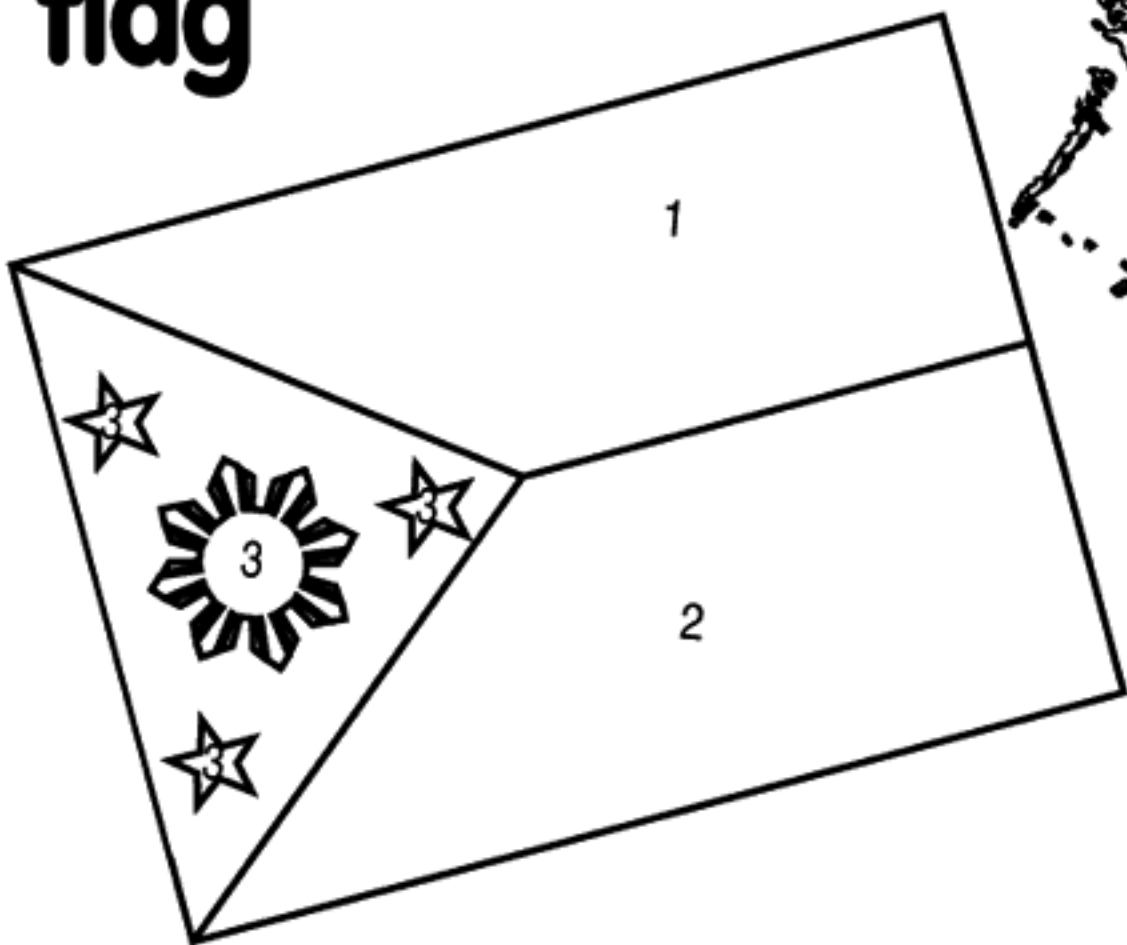


To color the flag of Seychelles, use Crayola® crayons, markers, or colored pencils. Color the shape numbered 1 blue, 2 yellow, 3 red and 4 green. Leave the rest of the flag white.

Did you know? Seychelles commemorates the adoption of its constitution on June 18, 1993.

PHILIPPINES

flag




To color the flag of the Philippines, use Crayola® crayons, colored pencils or markers. Color the shape numbered 1 blue, 2 red, and 3 yellow. Leave the rest of the flag white.

Did you know? The Philippines is called an archipelago because it is a large group of islands. There are 7,107 islands of the Philippines.

DENMARK

flag



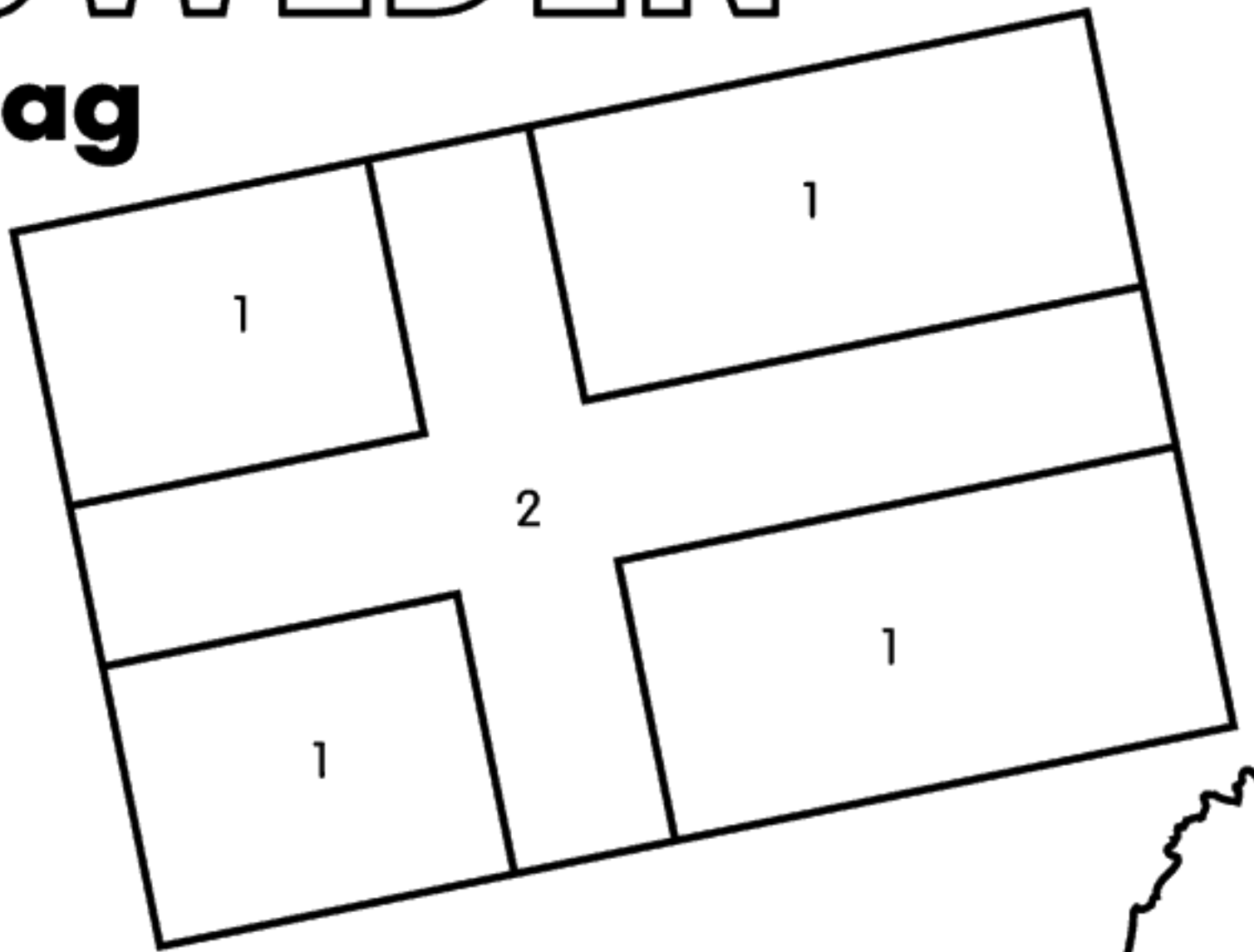
To color the flag of Denmark, use a red Crayola® crayon, marker, or colored pencil to color the shapes numbered 1. Leave the rest of the flag white.



Did you know? June 5, commemorates Denmark becoming a constitutional monarchy in 1849.

SWEDEN

flag



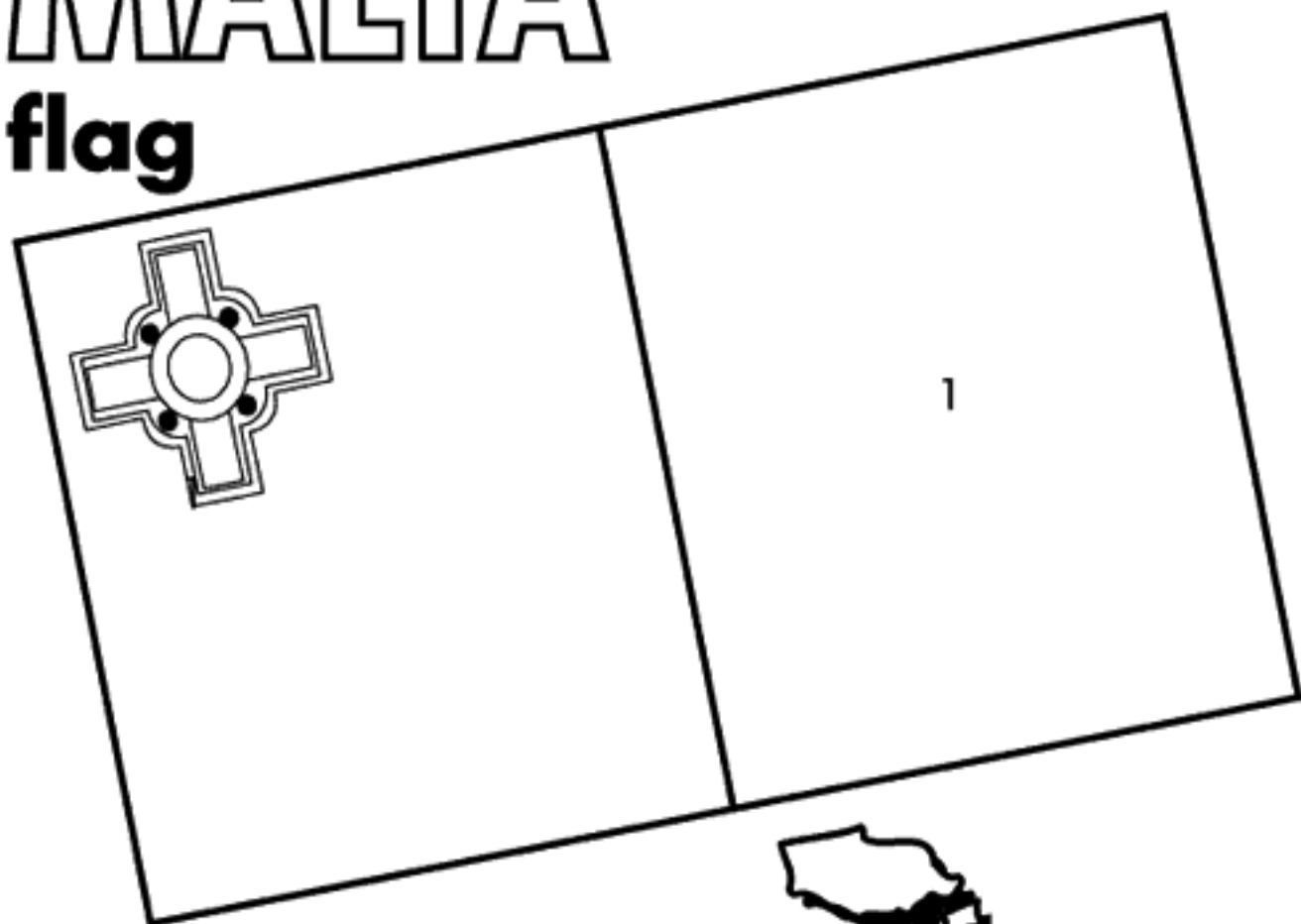
To color the flag of Sweden, use Crayola® crayons, markers, or colored pencils. Color the shapes numbered 1 in blue and the shape numbered 2 in golden yellow.

Did you know? Sweden celebrates its Flag Day on June 6th.



MALTA

flag




To color the flag of Malta, use Crayola® crayons, markers, or colored pencils. Color the shapes numbered 1 red. Leave the rest of the flag white.



Did you know? Malta celebrates Mnarja, a Maltese "festa," which includes folk music and dancing.

ICELAND

flag

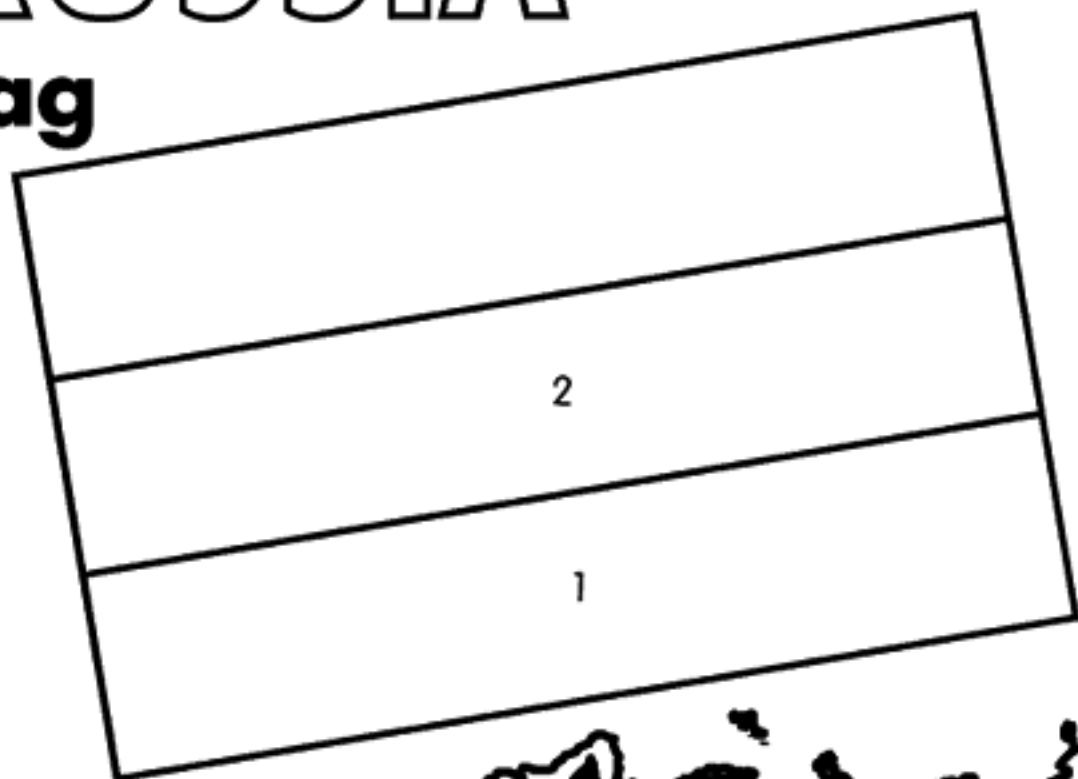


To color the flag of Iceland, use Crayola® crayons, markers, or colored pencils. Color the shapes numbered 1 blue and the shape numbered 2 red. Leave the rest of the flag white.

Did you know? Iceland celebrated its independence from Denmark on June 17, 1944.

RUSSIA

flag



To color the flag of Russia, use Crayola® crayons, markers, or colored pencils. Color the shape numbered 1 red and 2 blue. Leave the rest of the flag white.



Did you know? Russia commemorates the election of the first popularly elected leader on June 12, 1991.

MACAU

flag



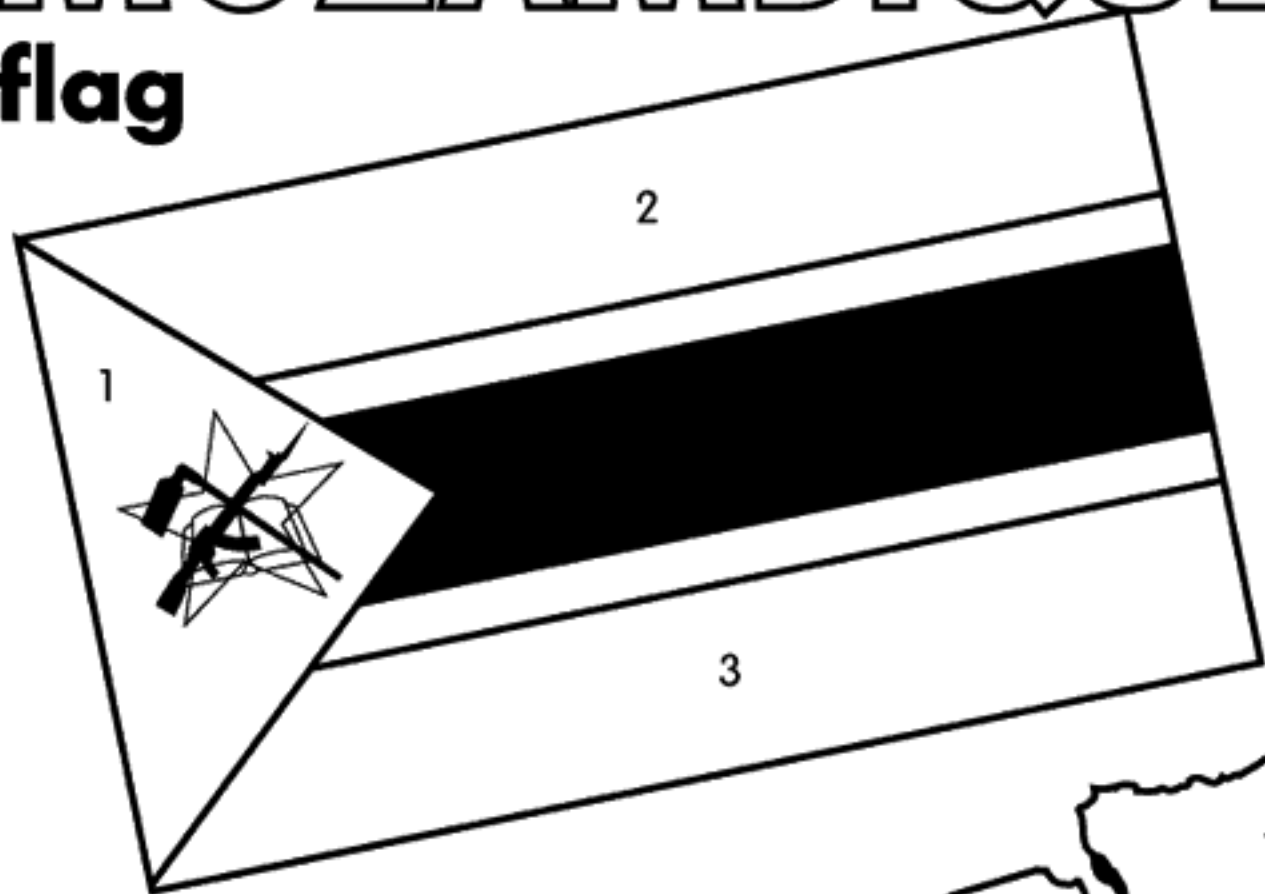
To color the flag of Macau, use Crayola® crayons, markers, or colored pencils. Color the shape numbered 1 green. Color the star shapes yellow and leave the rest white.



Did you know? Macau celebrated the defeat of Dutch invasion forces on June 24, 1622.

MOZAMBIQUE

flag




To color the flag of Mozambique, use Crayola® crayons, markers, or colored pencils. Color the shape numbered 1 red, 2 green and 3 yellow along with the star shape. Leave the rest of the flag white.

Did you know? Mozambique celebrates the anniversary of its independence from Portugal on June 25, 1975.



SLOVENIA

flag

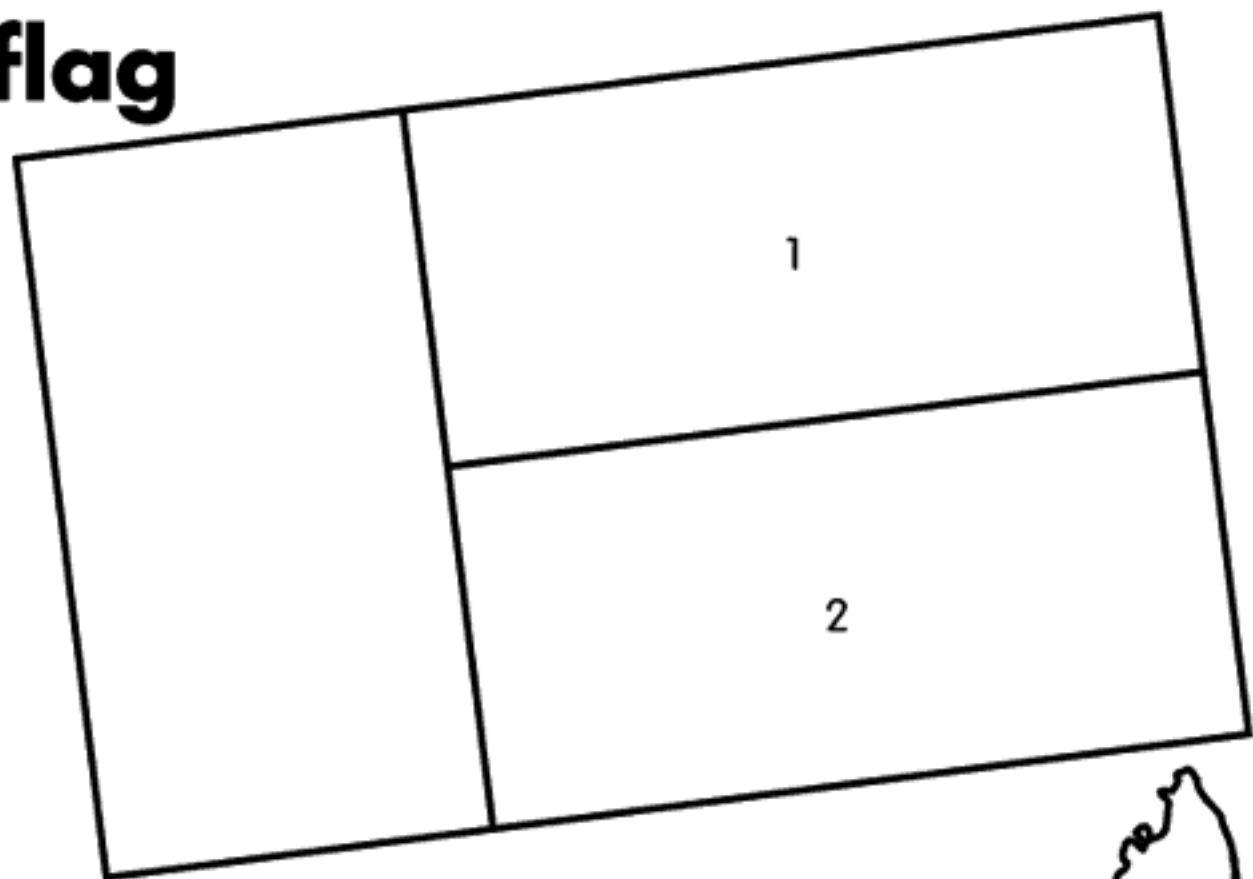


To color the flag of Slovenia, use Crayola® crayons, markers, or colored pencils. Color the shape numbered 1 in red along with the border of the shield shape. Color the shapes numbered 2 blue and the squiggle lines in the crest. Color the stars yellow and leave the rest of the flag white.

Did you know? Slovenia commemorates its independence from the former Yugoslavia on June 25, 1991.

MADAGASCAR

flag



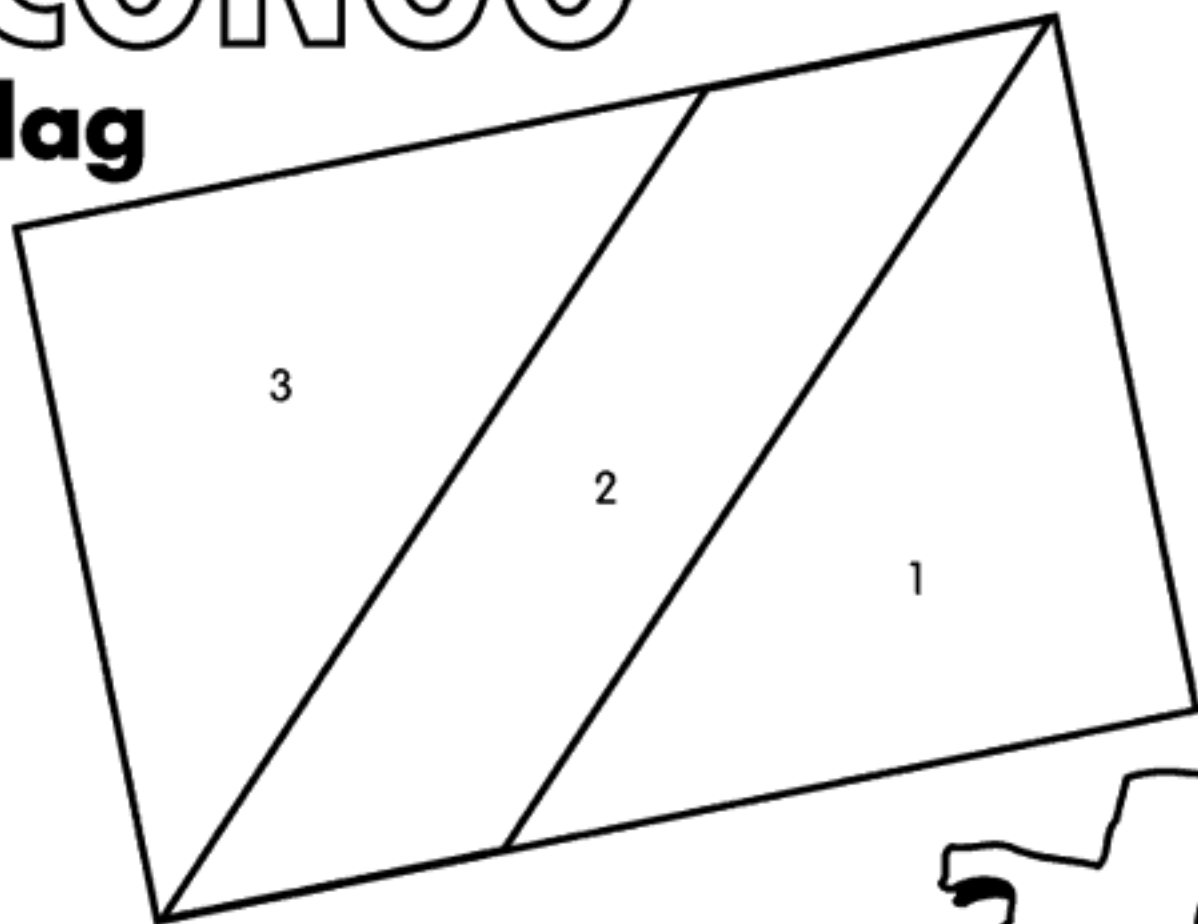
To color the flag of Madagascar, use Crayola® crayons, markers, or colored pencils. Color the shape numbered 1 red and 2 green. Leave the rest of the flag white.

Did you know? Madagascar celebrates its independence from France on June 26, 1960.



CONGO

flag



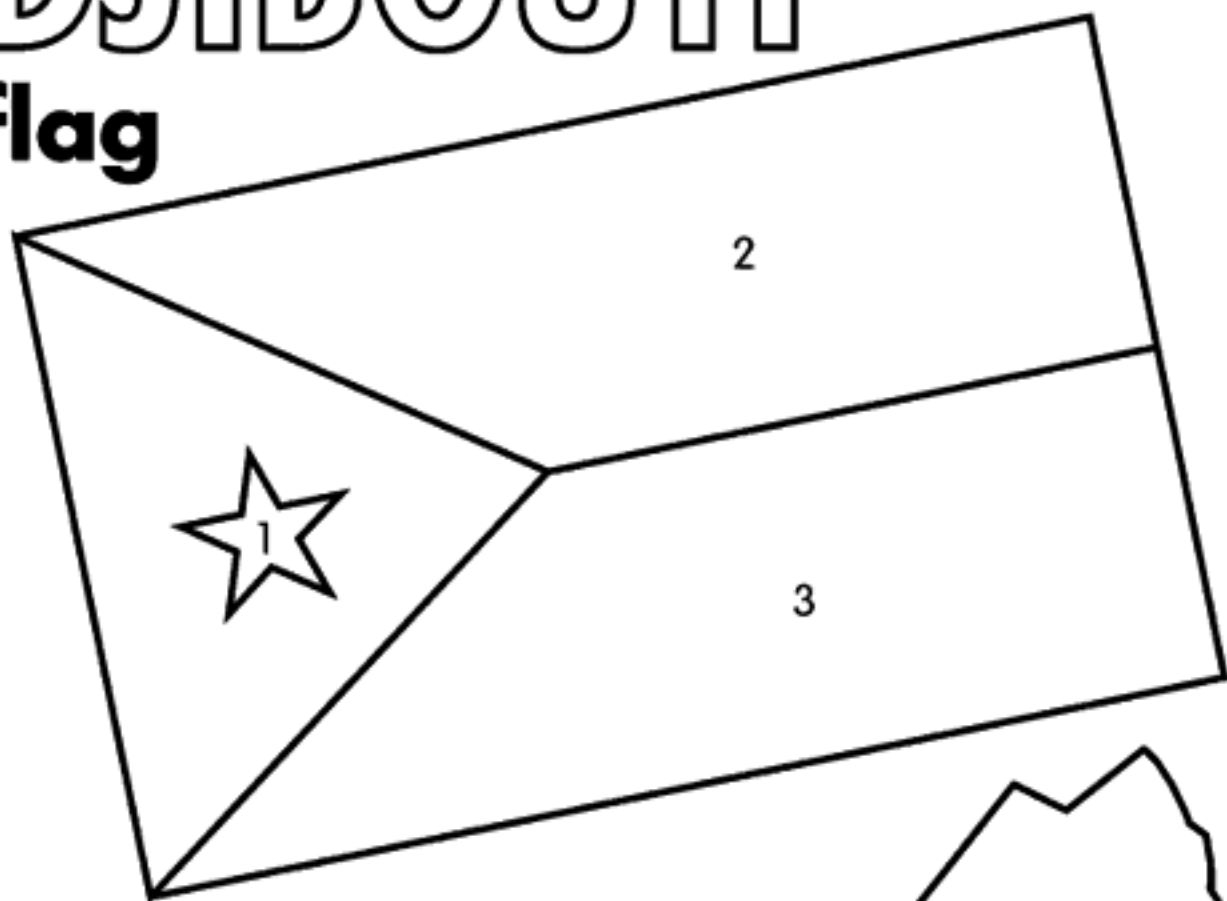
To color the flag of Congo, use Crayola® crayons, markers, or colored pencils. Color the shape numbered 1 red, 2 yellow and 3 green.

Did you know?

The Republic of Congo is located in western Africa. This country exports products such as petroleum, lumber, sugar, and coffee.

DJIBOUTI

flag



To color the flag of Djibouti, use Crayola® crayons, markers, or colored pencils. Color the shape numbered 1 red, 2 blue and 3 green. Leave the rest of the flag white.



Did you know? Djibouti celebrated its independence from France on June 27, 1977.

BHUTAN

flag




To color the flag of Bhutan, use Crayola® crayons, markers, or colored pencils. Color the shape numbered 1 red and 2 golden yellow. Leave the rest of the flag white.



Did you know? Bhutan's National Day is celebrated on June 25th.

HONG KONG

flag

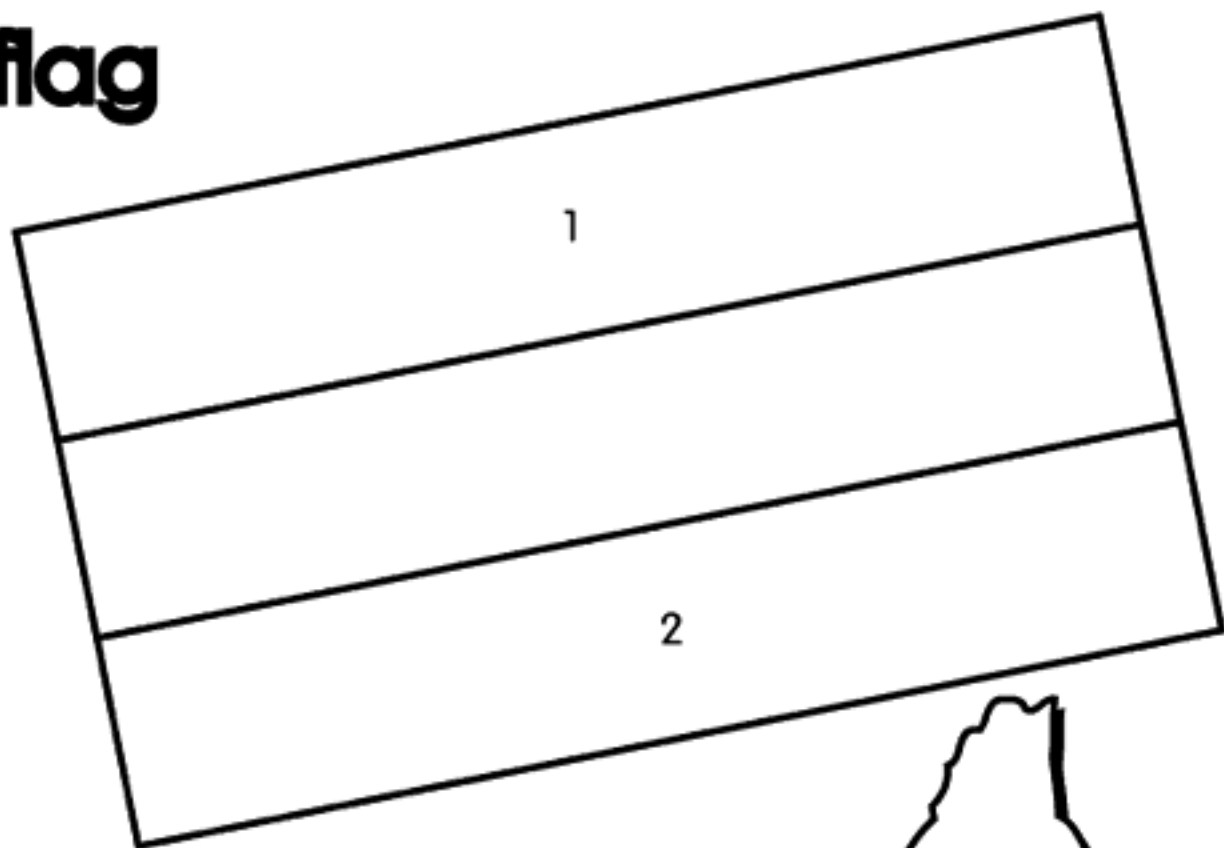


To color the flag of Hong Kong, use Crayola® crayons, colored pencils or markers. Color the background red and leave the flower white.

Did you know? Hong Kong is a 400 square mile territory on the southeast corner of China. It consists of Hong Kong Island and several outlying islands and the Kowloon Peninsula on the mainland, which is referred to as the New Territories. With a population of nearly 7 million people, it is considered one of the most dynamic, bustling cities in the world. The status of the city was changed from a British colony on July 1, 1997, to the Hong Kong Special Administrative Region (SAR) of the People's Republic of China.

LUXEMBOURG

flag



To color the flag of Luxembourg, use Crayola® crayons, markers, or colored pencils. Color the shape numbered 1 red and 2 blue. Leave the rest of the flag white.



Did you know? Luxembourg gained its independence in 1839, from Dutch ruling.

ITALY

flag

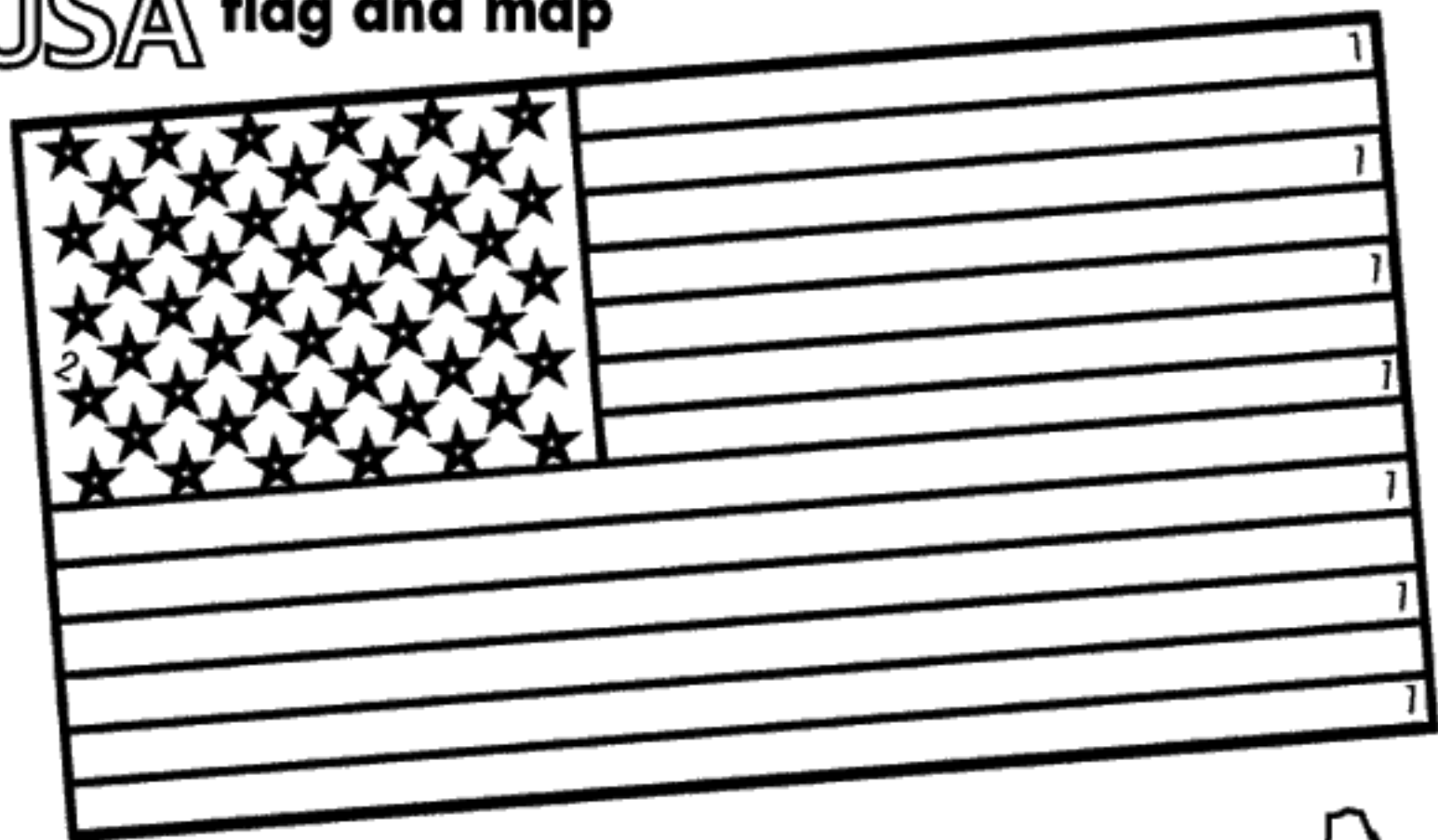


To color the flag of Italy, use Crayola® crayons, markers, or colored pencils. Color the shape numbered 1 green and 2 red. Leave the rest of the flag white.

Did you know? People have been living in Italy as early as 5000 B.C.



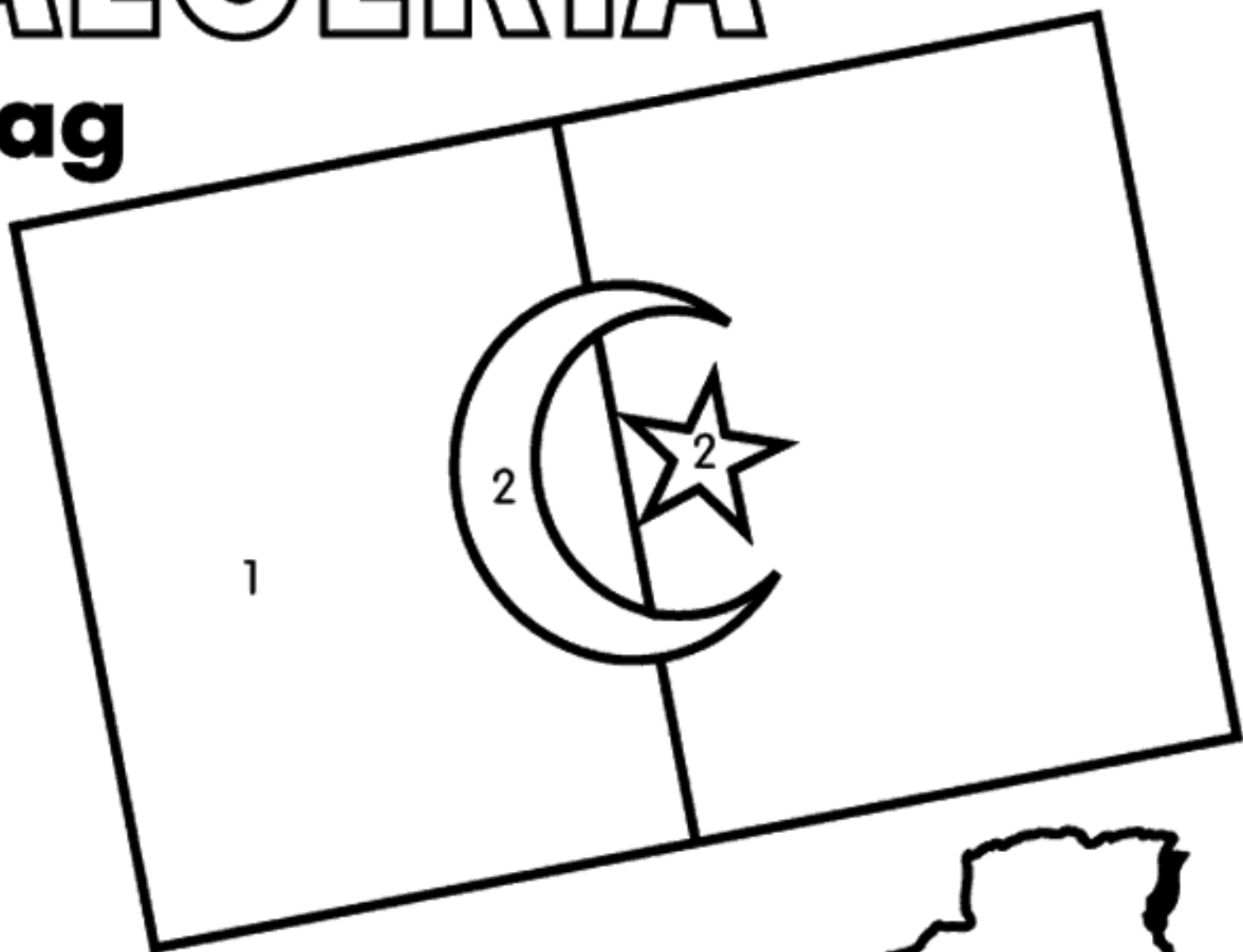
USA flag and map



To color the flag of the United States of America, use Crayola® Crayons, Colored Pencils, or markers. Color the shape numbered 1 red and 2 blue. Leave the rest of the flag white.

ALGERIA

flag



To color the flag of Algeria, use Crayola® crayons, markers, or colored pencils. Color the shape numbered 1 in green. Color the shapes numbered 2 in red. Leave the rest of the flag white.

Did you know? Algeria gained independence from France on July 5, 1962.

ARGENTINA flag

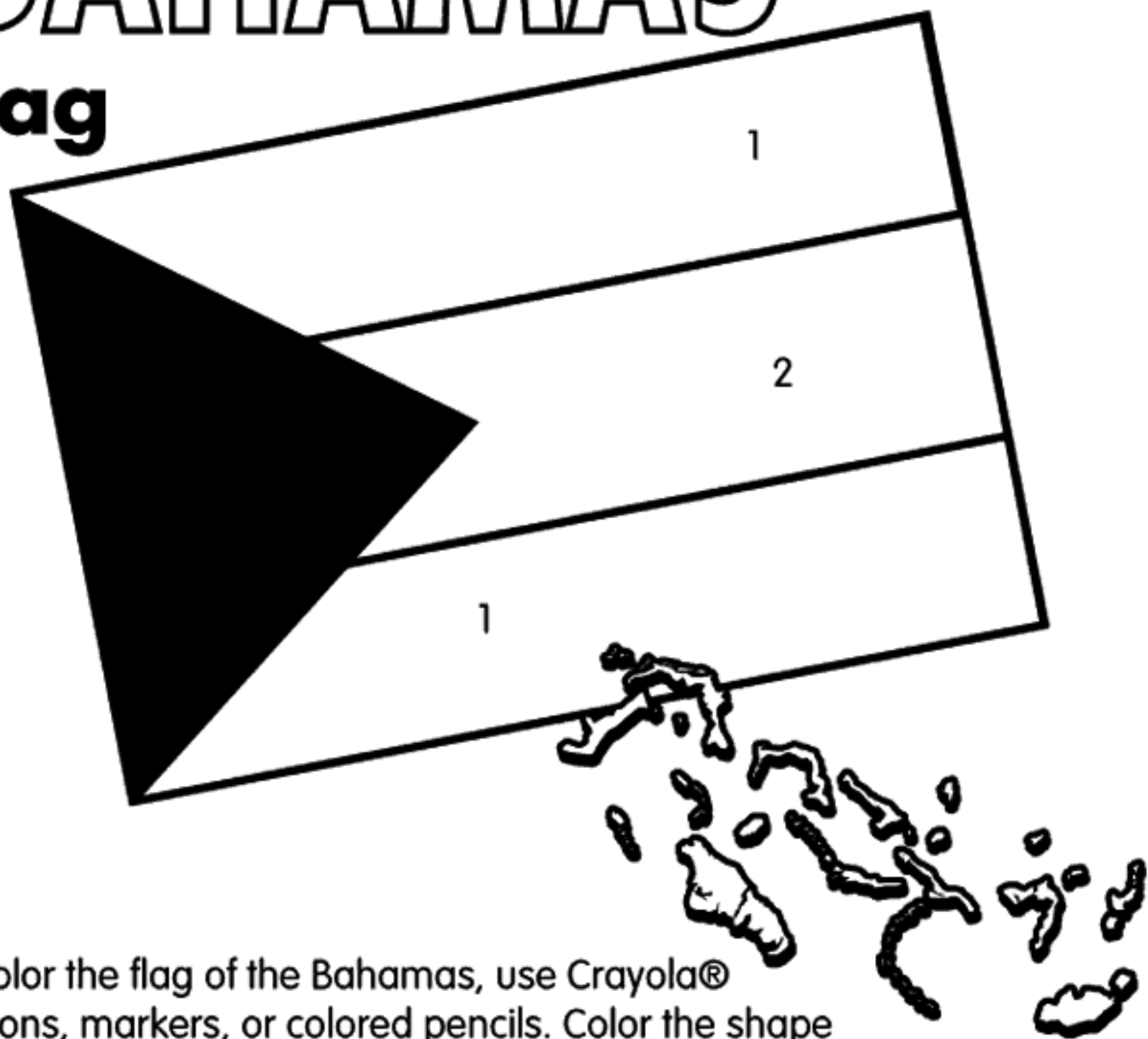


To color the flag of **Argentina**, use Crayola® crayons, markers, or colored pencils. Color the shapes numbered 1 in sky blue. Color the sun yellow. Leave the rest of the flag white.

Did you know? Argentina declared its independence from Spain on July 9, 1816. The country is located along South America's east coast. Beef and sheep are raised in the **pampas**, which is open, rolling grassland. Argentina's capital is **Buenos Aires**.

BAHAMAS

flag

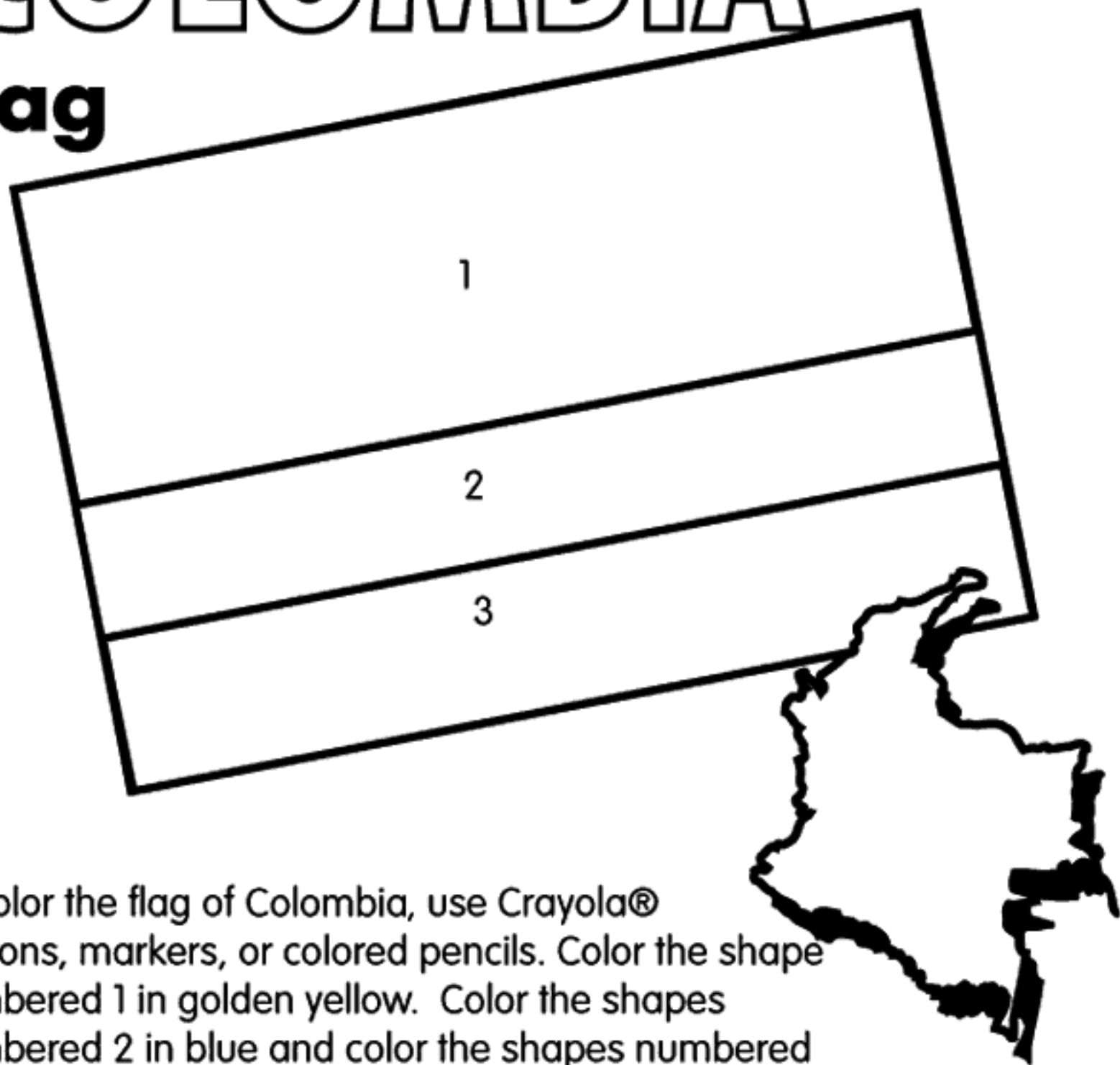


To color the flag of the Bahamas, use Crayola® crayons, markers, or colored pencils. Color the shape numbered 1 in sky blue. Color the shapes numbered 2 in yellow. Leave the rest of the flag white.

Did you know? After 250 years as a British Crown Colony, the Bahamas gained their independence on July 10, 1973.

COLOMBIA

flag




To color the flag of Colombia, use Crayola® crayons, markers, or colored pencils. Color the shape numbered 1 in golden yellow. Color the shapes numbered 2 in blue and color the shapes numbered 3 red. Leave the rest of the flag white.

Did you know? Bogota, Colombia saw the beginning of the independence movement against Spain on July 20, 1810. Nine years later, the movement attained success with Simon Bolivar's defeat of the Spanish. Colombia is located in the northern Andean mountains, on the west coast of South America. Its capitol is Bogota.

COMOROS

flag

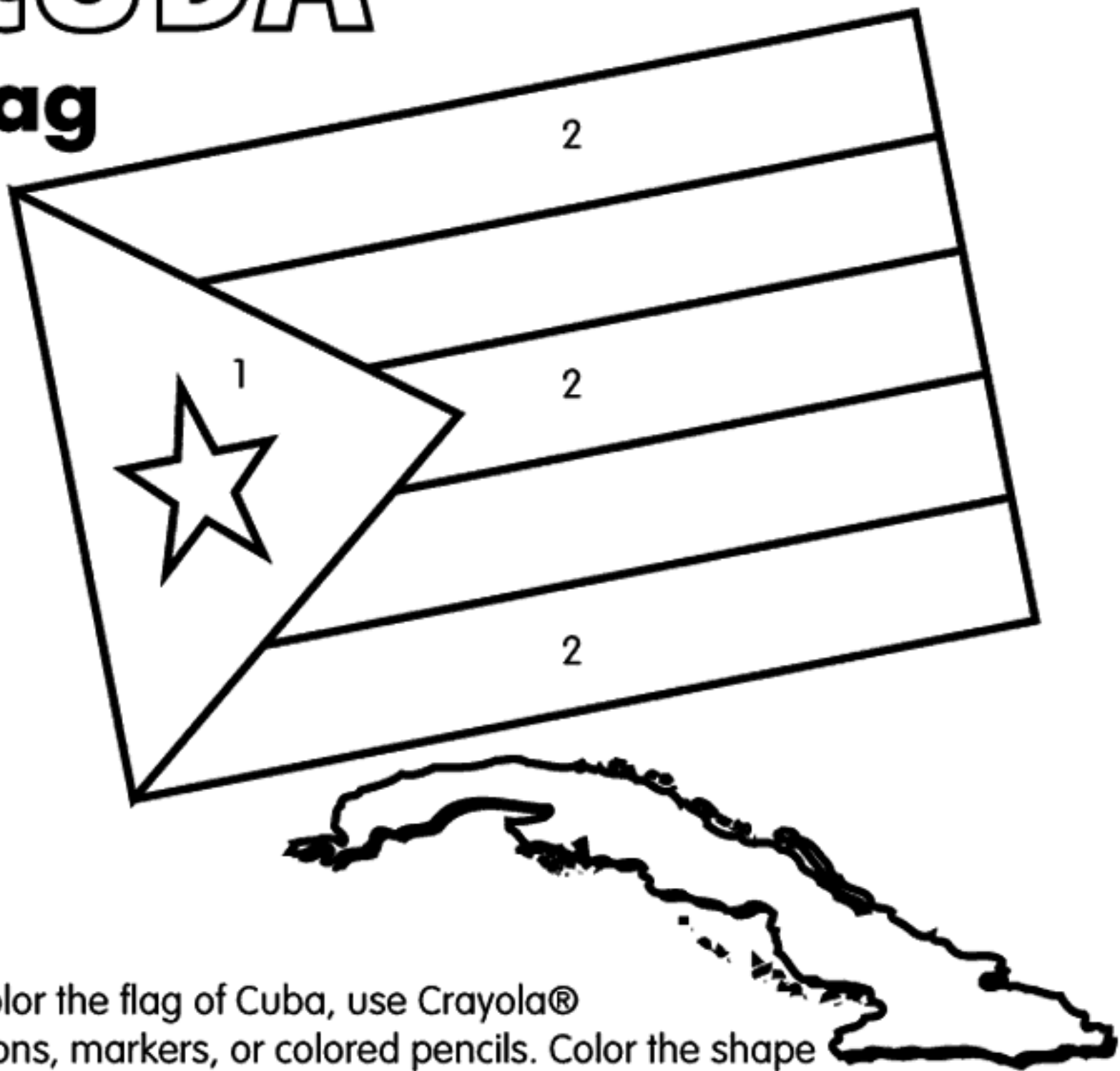


To color the flag of Comoros, use Crayola® crayons, markers, or colored pencils. Color the shape numbered 1 green. Leave the rest of the flag white.

Did you know? The Federal and Islamic Republic of Comoros declared its independence from France on July 6, 1975. The island nation, off the coast of eastern Africa, is just 863 square miles in size. Languages are Comorian, Arabic, and French.

CUBA

flag



To color the flag of Cuba, use Crayola® crayons, markers, or colored pencils. Color the shape numbered 1 red. Color the shape numbered 2 blue. Leave the rest of the flag white.

Did you know? Fidel Castro's revolution began on July 26, 1953, in Cuba. Cuba is the largest island in the Caribbean. Spanish is the official language of this tropical nation.

EGYPT

flag

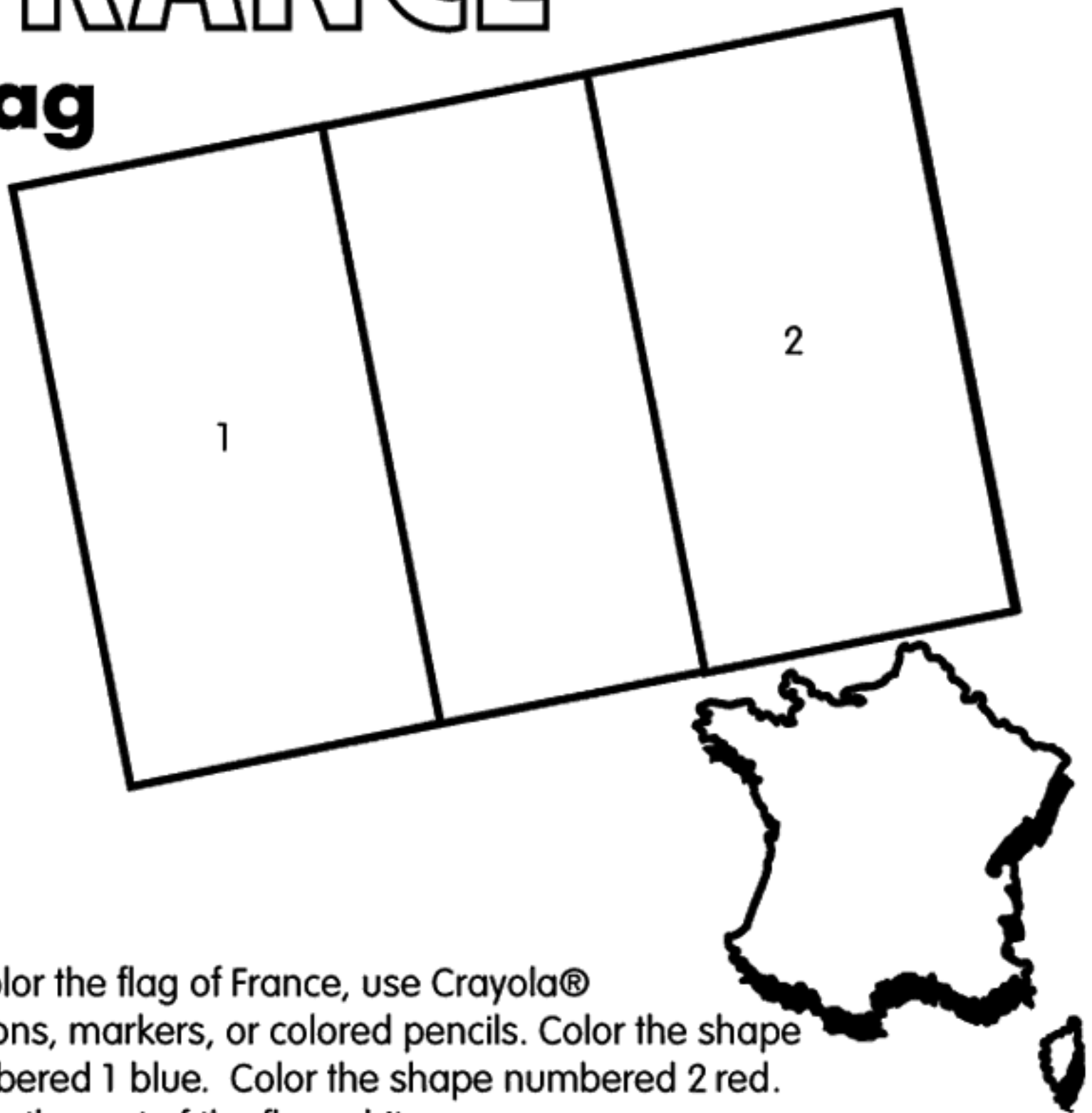


To color the flag of Egypt, use Crayola® crayons, markers, or colored pencils. Color the shape numbered 1 red. Leave the rest of the flag white.

Did you know? July 23 is the anniversary of the revolution in 1952 that enabled Egypt to change from a monarchy to a republic. Egypt is known for its pyramids and sphinxes. The Nile River (the world's longest river) provides much-needed water to this desert country.

FRANCE

flag




To color the flag of France, use Crayola® crayons, markers, or colored pencils. Color the shape numbered 1 blue. Color the shape numbered 2 red. Leave the rest of the flag white.

Did you know? In protest of the king's absolute power, Parisians stormed the royal prison (Bastille) on July 14, 1789, thus setting off the French Revolution. Today, French people around the world celebrate with parades, flying the French flag, and singing "La Marseillaise."

GUAM

flag

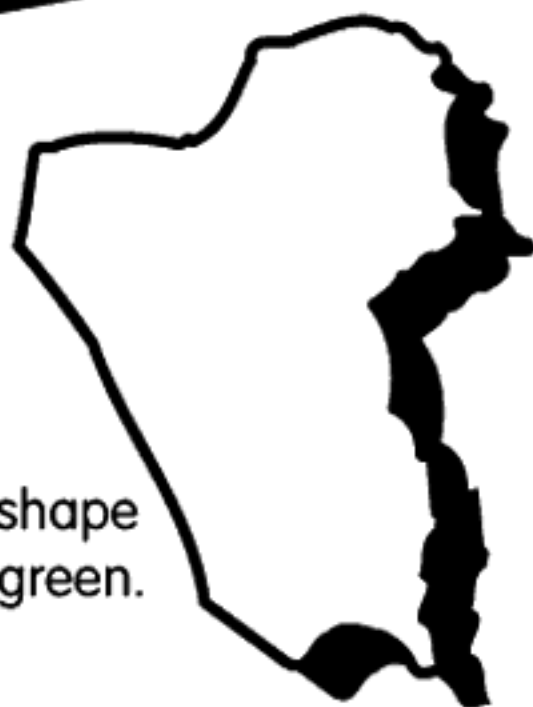


To color the flag of Guam, use Crayola® crayons, markers, or colored pencils. Color the shape numbered 1 in red. Color the shapes numbered 2 in blue. Leave the rest of the flag white.

Did you know? Guam is the southernmost chain of the Marianas Islands in the Pacific Ocean and is owned by the United States. Guam celebrates its liberation on July 21, 1944. The name Guam comes from the ancient word "Guahan", which means "we have."

IRAQ

flag

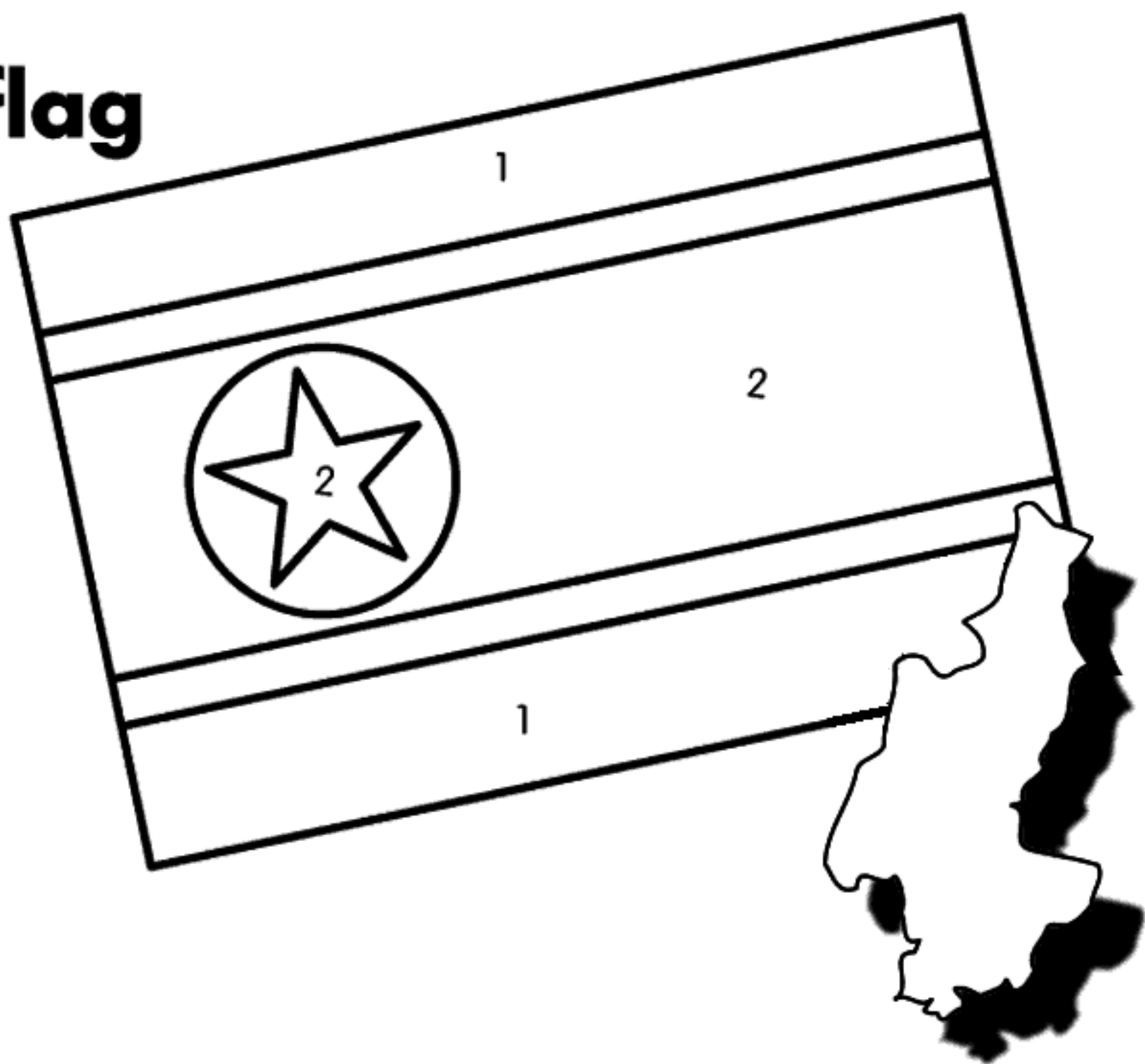


To color the flag of Iraq, use Crayola® crayons, markers, or colored pencils. Color the shape numbered 1 red. Color the shape numbered 2 green. Leave the rest of the flag white.

Did you know? Today is the day Iraq commemorates its revolution on July 17, 1968. The capital of this oil-rich country is Baghdad. Located in southwest Asia, Iraq is mostly desert, and the official language is Arabic.

NORTH KOREA

flag



To color the flag of North Korea, use Crayola® Crayons, Colored Pencils or Markers. shapes numbered 1 blue, 2 red, and leave the rest white.

Did you know? North Korea is slightly smaller than the size of Pennsylvania. It is almost completely covered by mountain ranges with small valleys.

LIBERIA

flag



To color the flag of Liberia, use Crayola® crayons, markers, or colored pencils. Color the shape numbered 1 red. Color the shape numbered 2 blue. Leave the rest of the flag white.

Did you know? Liberia became a republic on July 26, 1847. The country was established by societies in the U.S. for reparation of former slaves in Africa. Located on Africa's west coast, Liberia is home to many rubber plantations. Its capital is Monrovia.

MALAWI

flag

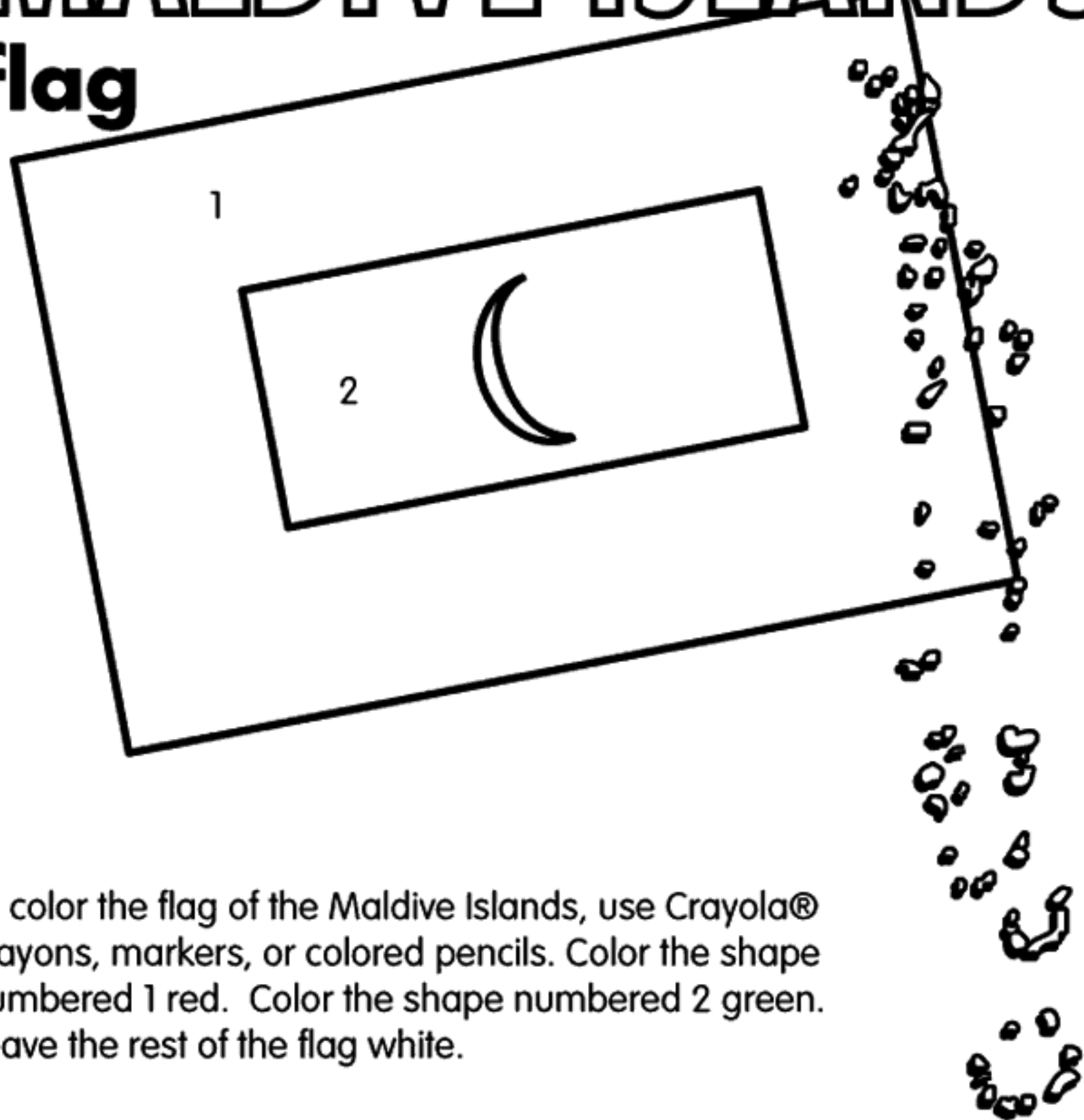


To color the flag of Malawai, use Crayola® crayons, markers, or colored pencils. Color the shape numbered 1 and the sun shape red. Color the shape numbered 2 green. Leave the rest of the flag white.

Did you know? Independence from Britain on July 6, 1966 is celebrated in Malawi, formerly known as Nyasaland. Lake Nyasa runs nearly the full length of this southern African nation. Its official language is English.

MALDIVIVE ISLANDS

flag

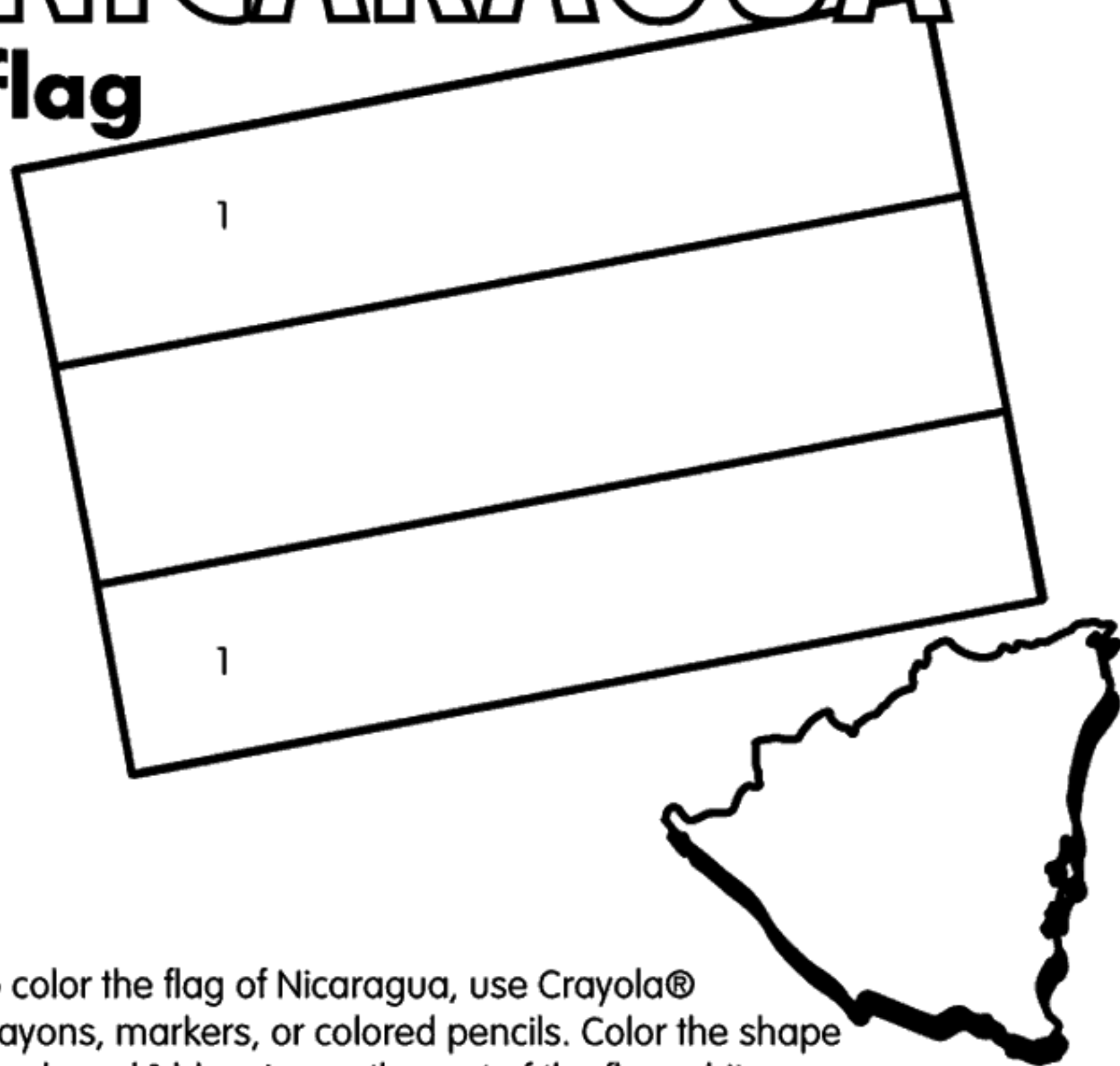


To color the flag of the Maldivian Islands, use Crayola® crayons, markers, or colored pencils. Color the shape numbered 1 red. Color the shape numbered 2 green. Leave the rest of the flag white.

Did you know? In the Indian Ocean 400 miles west of Ceylon lie the Maldivian Islands, which gained their independence from Great Britain on July 26, 1965. One familiar word from the Maldivian language is "atoll", which are coral clusters of sea animal skeletons.

NICARAGUA

flag

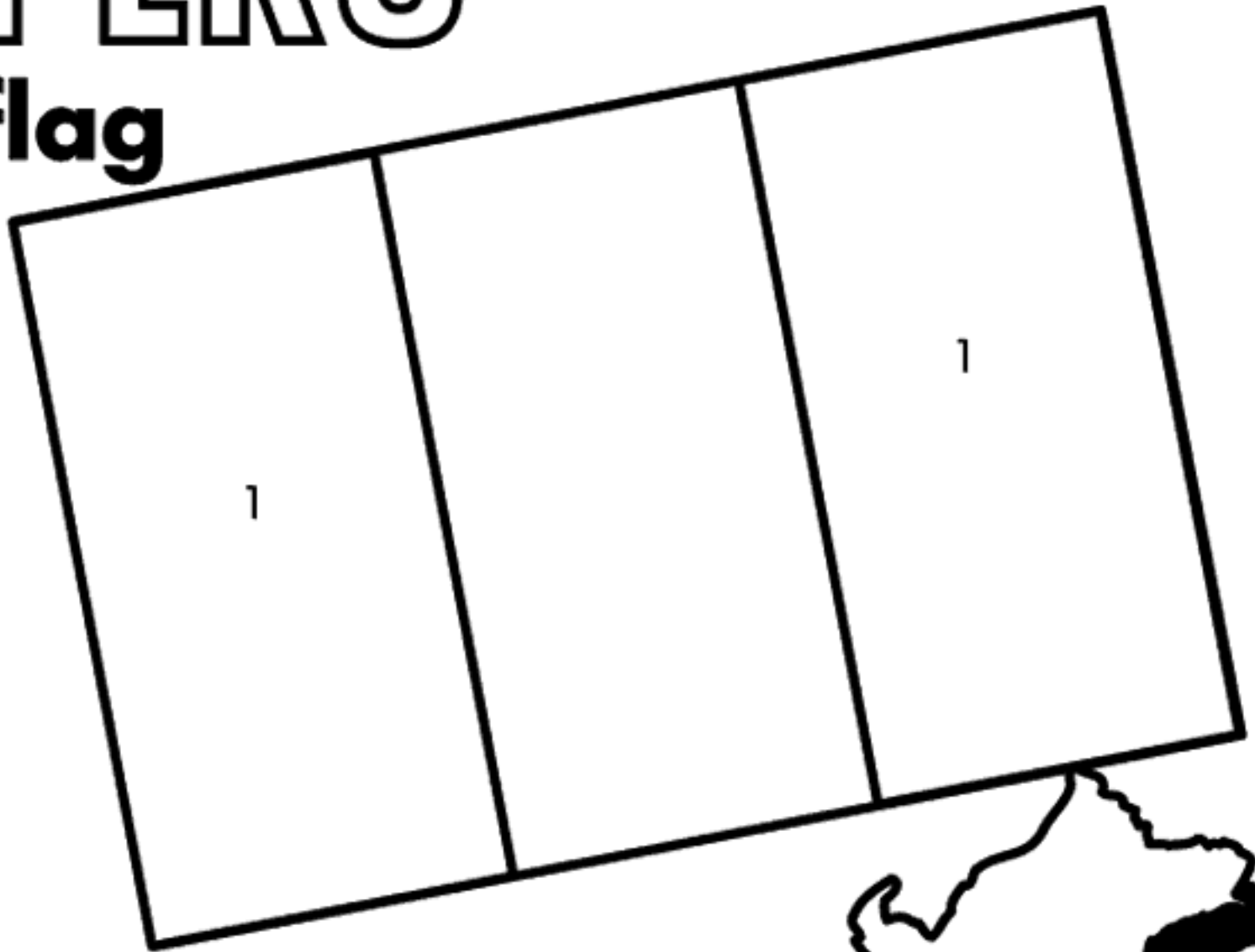


To color the flag of Nicaragua, use Crayola® crayons, markers, or colored pencils. Color the shape numbered 1 blue. Leave the rest of the flag white.

Did you know? Nicaraguans celebrate the day the National Liberation Army claimed victory on July 19, 1979. Located in Central America, Nicaraguans speak Spanish. Nicaragua's climate is tropical.

PERU

flag

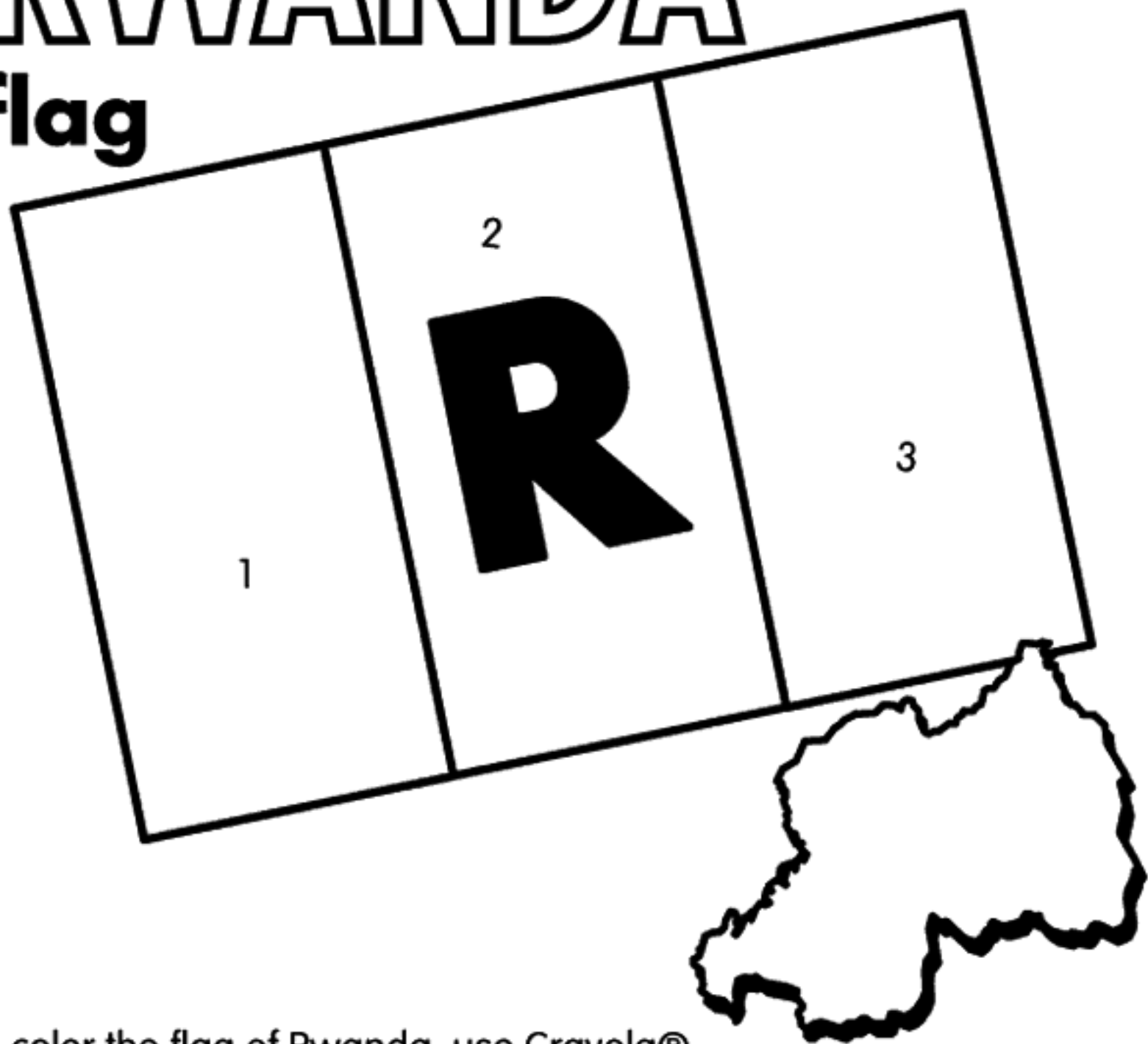


To color the flag of Peru, use Crayola® crayons, markers, or colored pencils. Color the shape numbered 1 red. Leave the rest of the flag white.

Did you know? Celebrate Peru's independence from Spain, declared on July 28, 1821, and realized in 1824. The Andes mountains run all along this coastal country in South America, where Spanish is one of three official languages.

RWANDA

flag

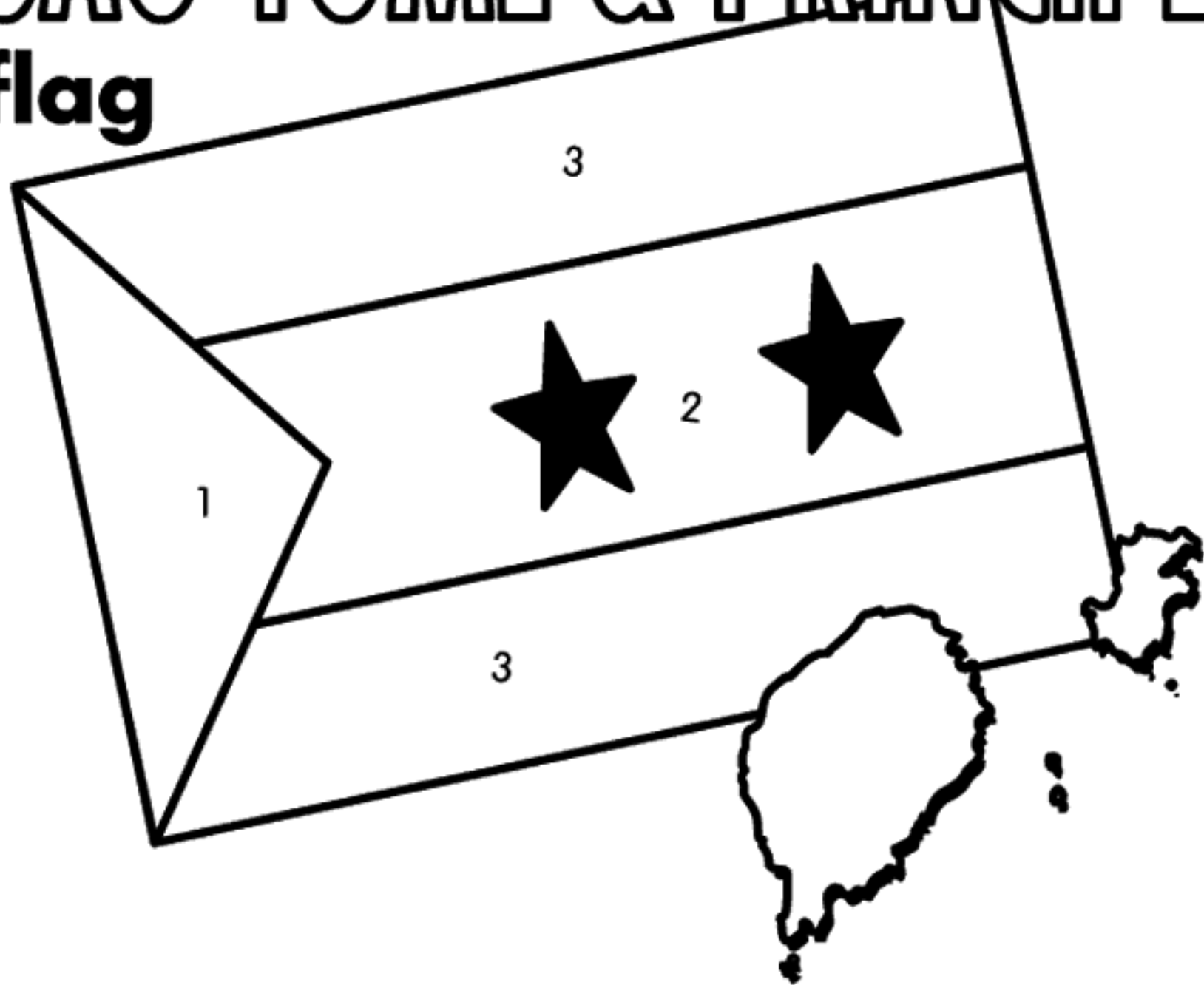


To color the flag of Rwanda, use Crayola® crayons, markers, or colored pencils. Color the shape numbered 1 red. Color the shapes numbered 2 yellow and color the shapes numbered 3 green.

Did you know? Rwanda celebrates its independence from Belgium on July 1, 1962. Rwanda is located north of Burundi in central Africa. Like Burundi, the country has three major ethnic groups: the Hutu, Tutsis, and Pygmies.

SAO TOME & PRINCIPE

flag




To color the flag of Sao Tome & Principe, use Crayola® crayons, markers, or colored pencils. Color the shape numbered 1 red. Color the shapes numbered 2 yellow and color the shapes numbered 3 green.

Did you know? Sao Tome and Principe gained Independence from Portugal on July 12, 1975. Portuguese remains the official language of this 372-square mile island nation off the west coast of Africa.

SOLOMON ISLANDS

flag

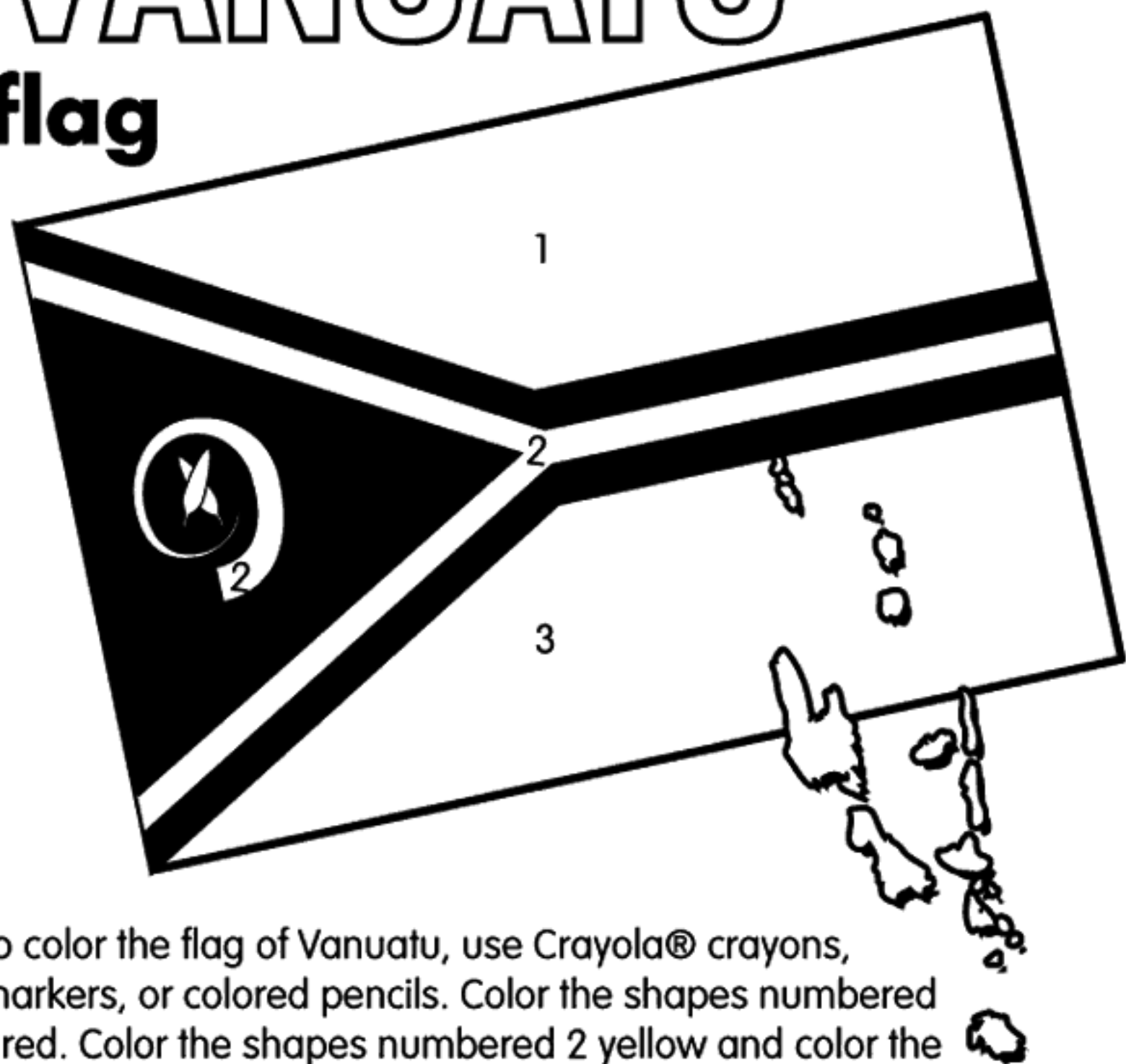


To color the flag of Solomon Islands, use Crayola® crayons, markers, or colored pencils. Color the shapes numbered 1 blue. Color the shapes numbered 2 yellow and color the shapes numbered 3 green.

Did you know? A national holiday in the Solomon Islands commemorates its independence from Britain on July 7, 1978.

VANUATU

flag



To color the flag of Vanuatu, use Crayola® crayons, markers, or colored pencils. Color the shapes numbered 1 red. Color the shapes numbered 2 yellow and color the shapes numbered 3 green.

Did you know? The Republic of Vanuatu was formed on July 1980. France and the UK previously governed these South Pacific islands, located east of Australia. Reflecting its history, Bislama, English, and French are all official languages. Just 200,000 people live in Vanuatu.

VENEZUELA

flag



To color the flag of Venezuela, use Crayola® crayons, markers, or colored pencils. Color the shapes numbered 1 yellow. Color the shapes numbered 2 blue and color the shapes numbered 3 red. Leave the rest of the flag white.

Did you know? Venezuela proclaimed its independence from Spain on July 5, 1811. The country became a nation 10 years later. Venezuela's capital is Caracas. The country, located at the north of South America, has rich oil and other mineral resources.

PUERTO RICO

flag

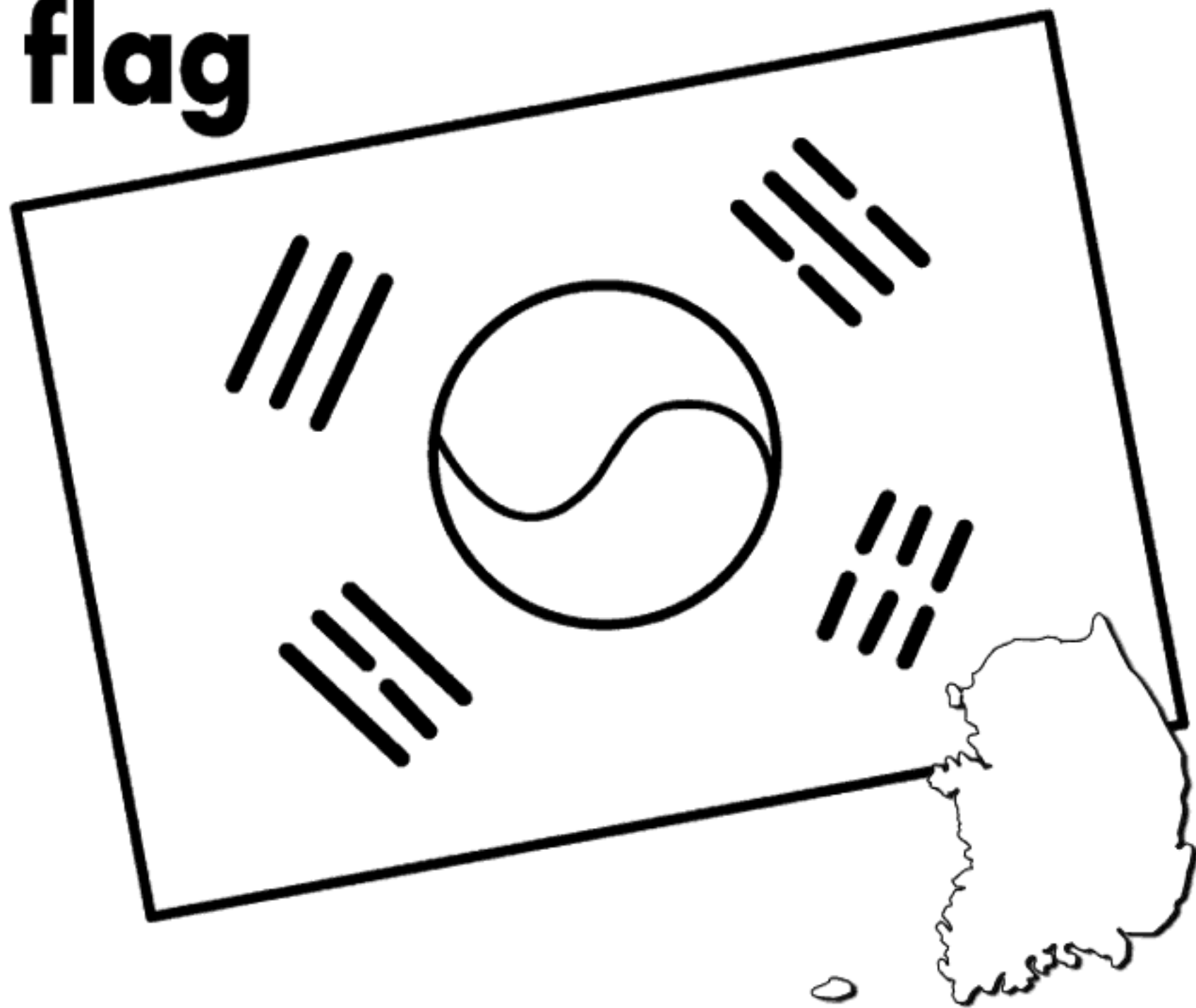


To color the flag of Puerto Rico, use Crayola® crayons, markers, or colored pencils. Color the shapes numbered 1 red. Color the shape numbered 2 blue. Leave the rest of the flag white.

Did you know? July 25th is Constitution Day in Puerto Rico because on this date in 1952 this island in the West Indies became a self-governing commonwealth of the United States. Puerto Rican people have Taino, Spanish, and African heritage. Columbus landed on the island in 1493 and named it San Juan. San Juan became the name of Puerto Rico's capital when the island's name was changed to Puerto Rico, which means Rich Port.

SOUTH KOREA

flag




To color the flag of South Korea, use Crayola® crayons, colored pencils or markers. Color the top half of the circle red and bottom blue. Leave the rest white.

Did you know?

The South Korean flag has four sets of broken and unbroken bars. The top left set, called Kun, means heaven, the bottom left set, Yi, means fire, the bottom right set, Kon, means earth, and the top right set, Kam, means water. All of these elements together stand for harmony and peace.

BENIN

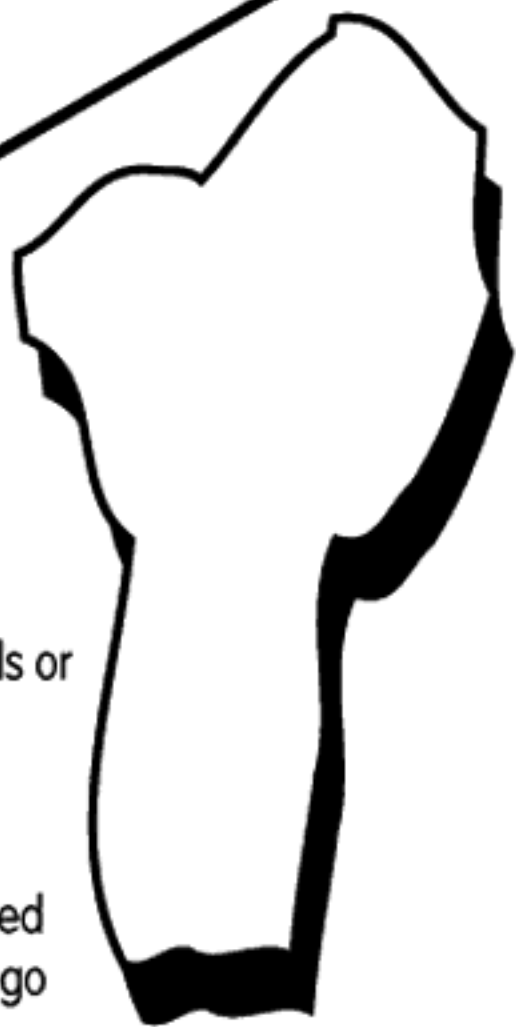
flag



To color the flag of Benin, use Crayola® Crayons, Colored Pencils or Markers. Color the left rectangle green, the top right rectangle yellow, and the bottom right rectangle red.

Did you know?

Benin gained independence in 1960, from France. Benin is located on the southern coast of West Africa. Nigeria is on its left and Togo is found on the right.



SWITZERLAND

flag



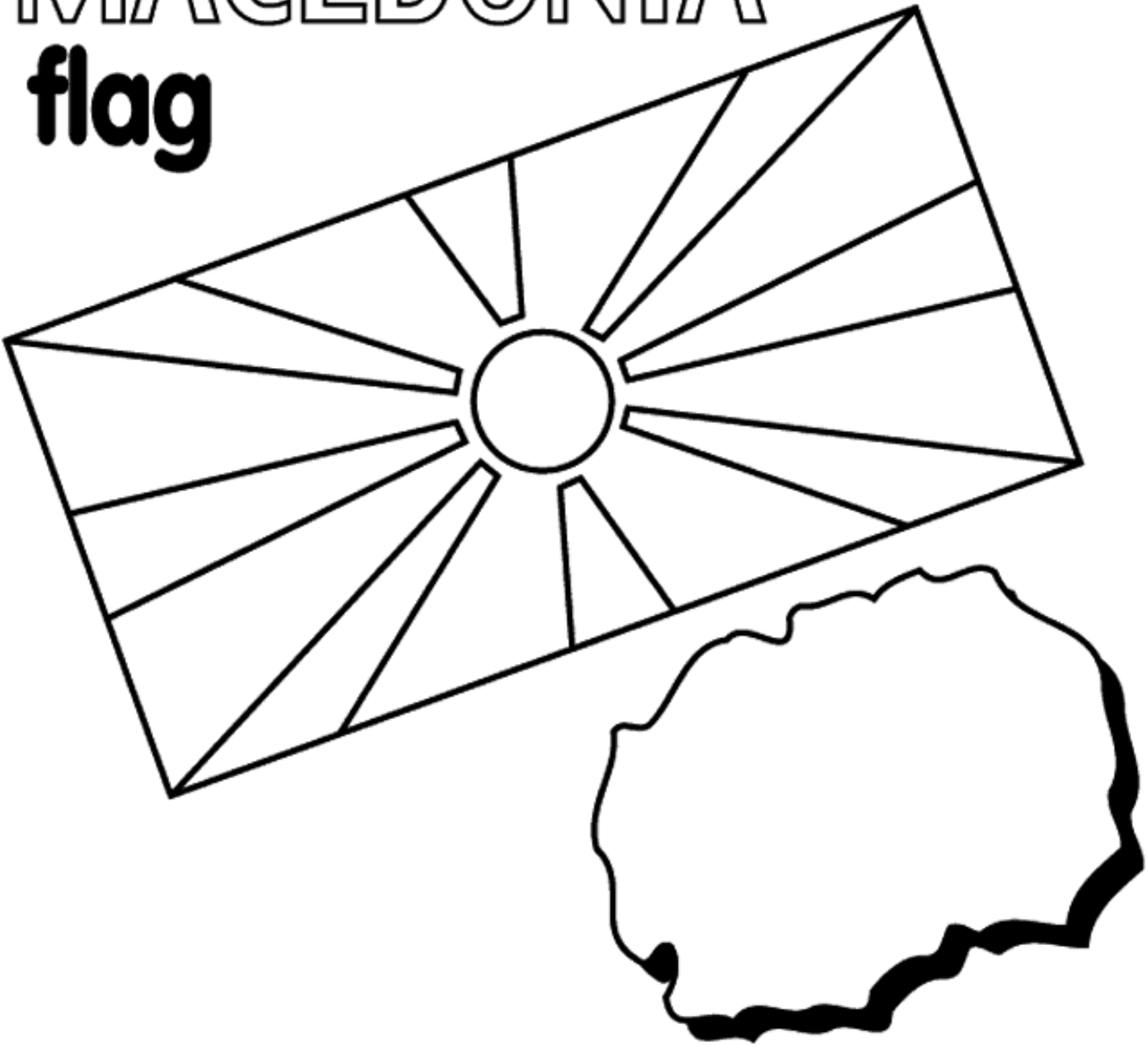
To color the flag of Switzerland, use Crayola® crayons, colored pencils or markers. Color the background red and leave the cross white.

Did you know?

Switzerland has been inhabited by the Helvetii earlier than 58 B.C.E. The year 1291 marks the year of a confederation pact between the cantons Schwyz, Uri, and Unterwalden. The legendary character William Tell was supposed to have had a role in this pact.

MACEDONIA

flag



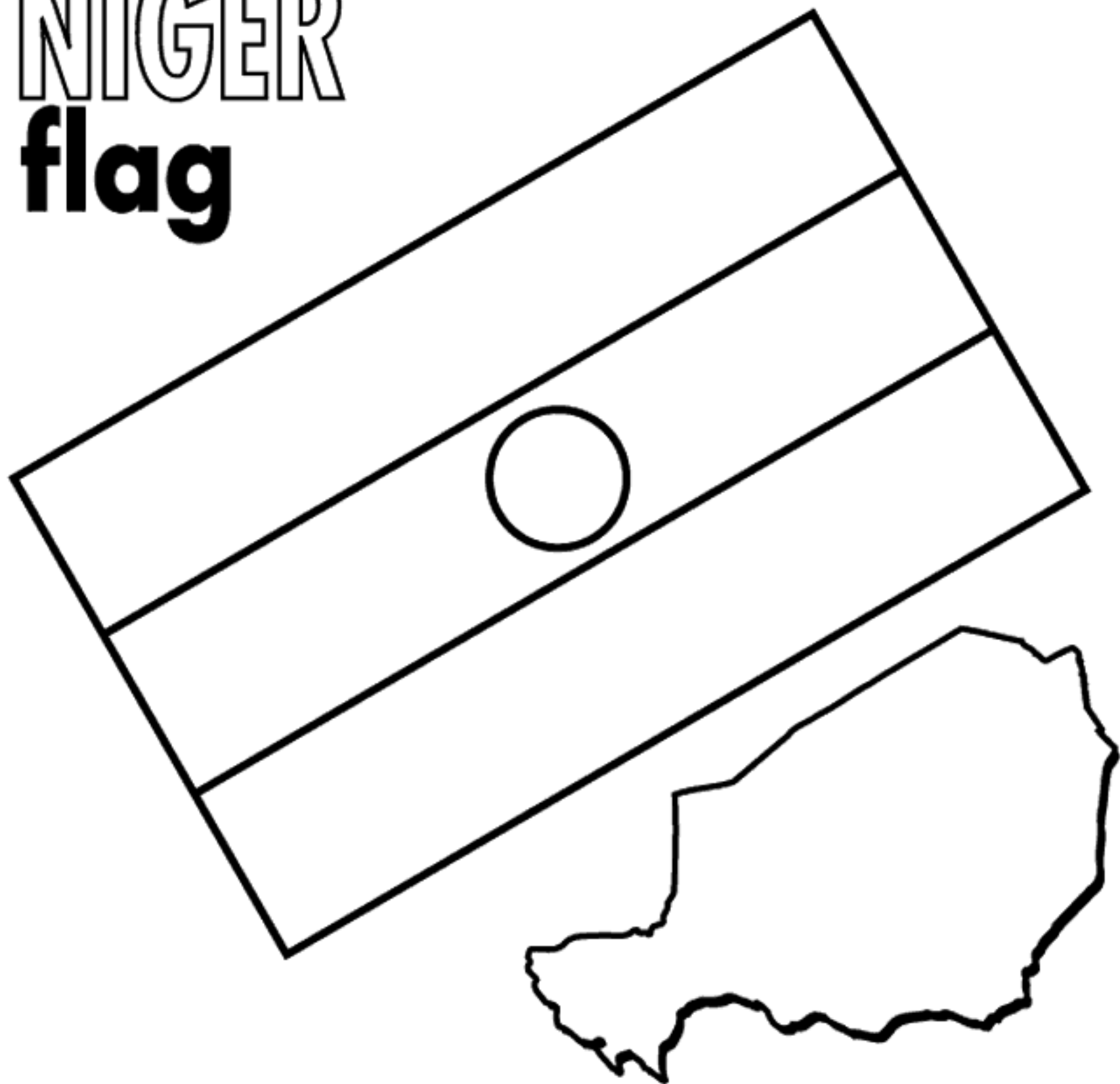
To color the flag of Macedonia, use Crayola® Crayons, Colored Pencils or Markers. Color the circle and rays yellow and the background red.

Did you know?

Macedonia used to be a part of the republic of Yugoslavia. Macedonia is found in the southeastern area of Europe. It is on the Balkan Peninsula.

NIGER

flag



To color the flag of Niger, use Crayola® crayons, colored pencils or markers. Color the top stripe and circle orange and the bottom stripe green.

Did you know?

Niger was a republic of the French Community in 1958, and gained total independence from France on August 3, 1960. Niger is found in western Africa. Children in Niger attend school between the ages of 7 and 15.

BURKINA FASO

flag



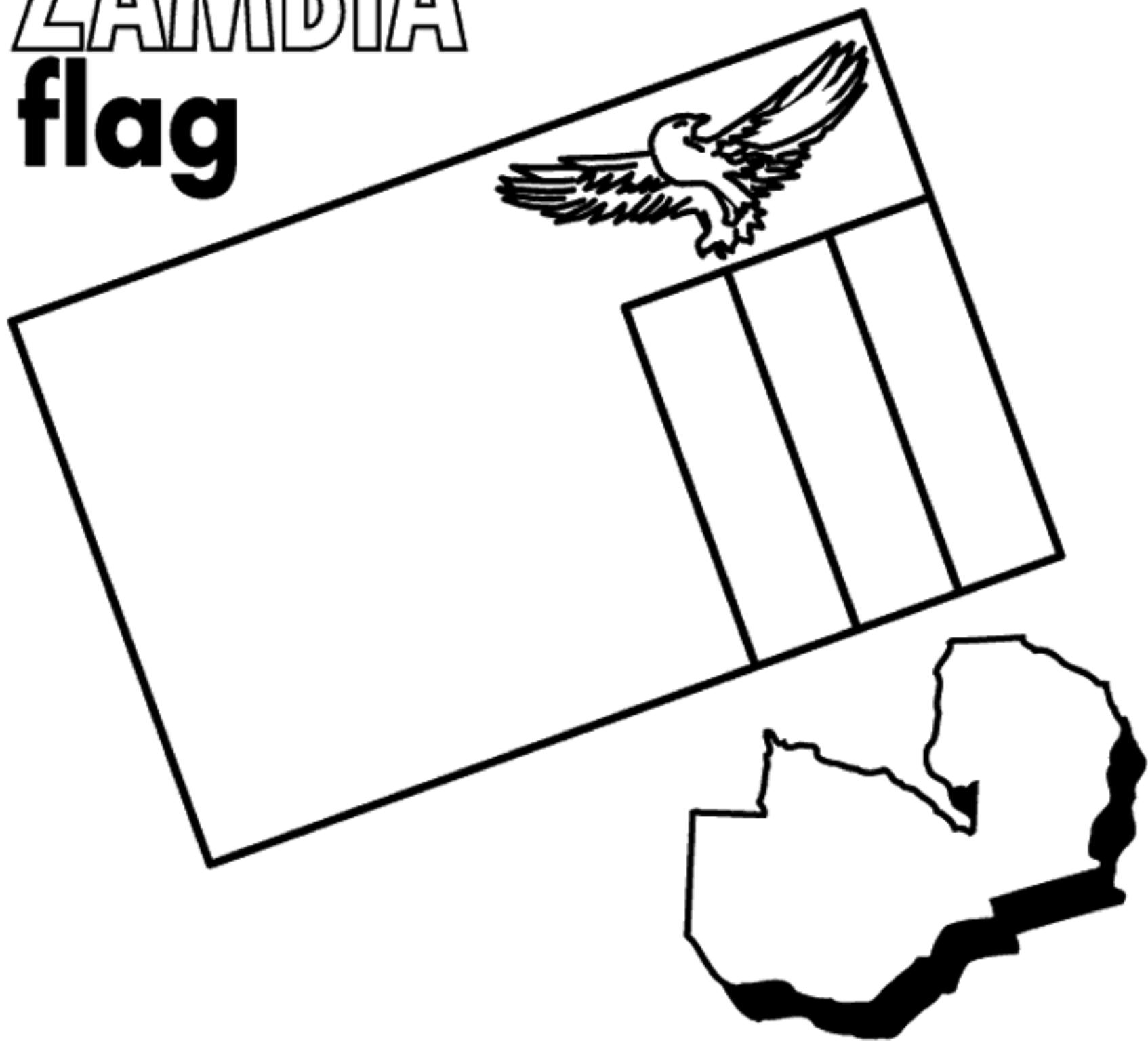
To color the flag of Burkina Faso, use Crayola® crayons, colored pencils or markers. Color the background green. For the corner stripes color the first strip red, the second black, and the third gold. Color the eagle gold.

Did you know?

Burkina Faso, also known as Upper Volta) gained its independence from France in 1960. Burkina Faso is a little bit larger than the United State Colorado.

ZAMBIA

flag



To color the flag of Zambia, use Crayola® crayons, colored pencils or markers. Color the background green. For the corner stripes color the first strip red, the second black, and the third gold. Color the eagle gold.

Did you know?

Zambia(Northern Rhodesia) was first ruled by the South Africa Company in 1891, until the United Kingdom took control in 1923. Zambia gained independence in 1964, and named itself Zambia.

SINGAPORE

flag



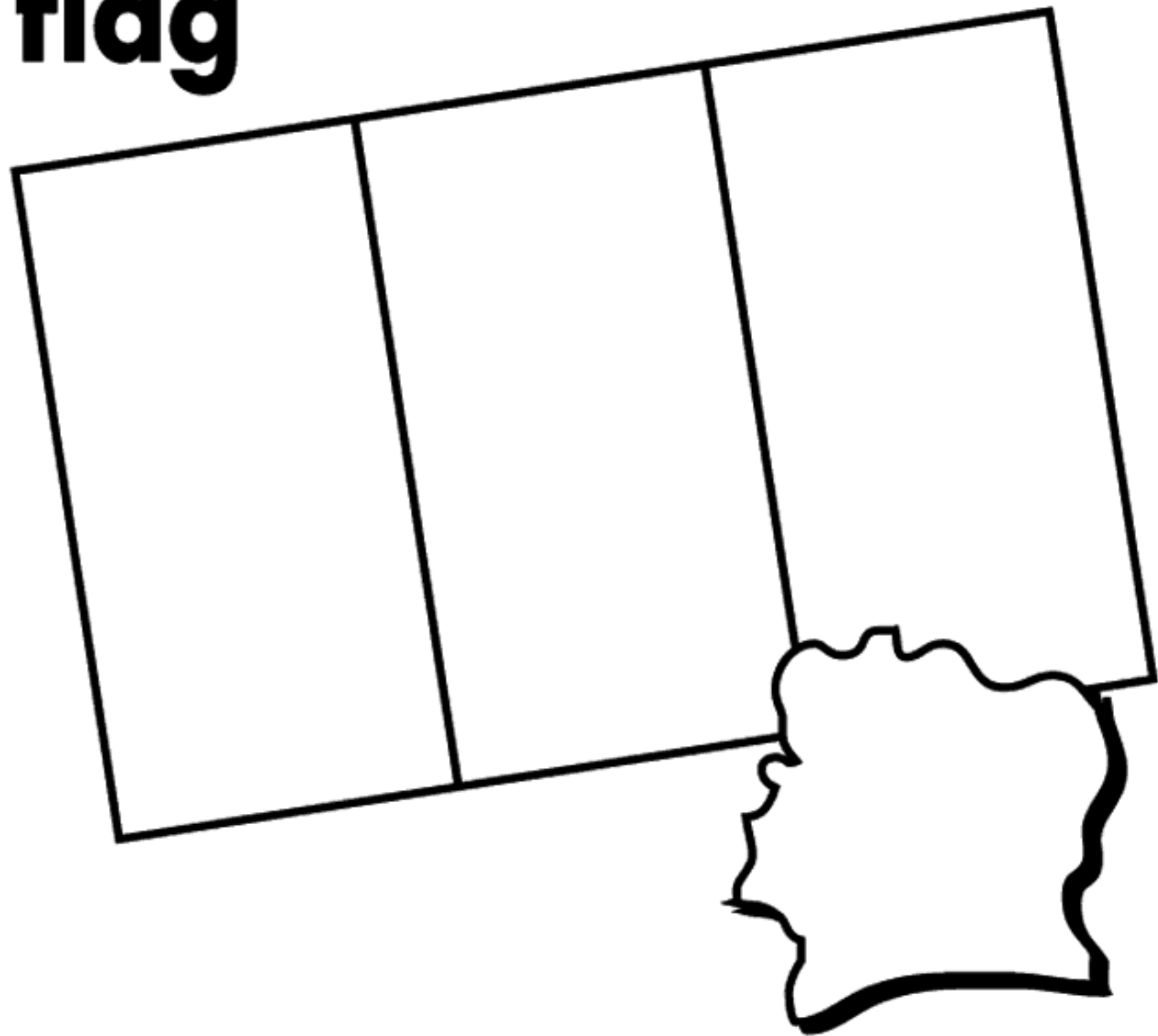
To color the flag of Singapore, use Crayola® Crayons, Colored Pencils or Markers. Color the top stripe red and leave the moon, stars, and bottom stripe white.

Did you know?

Due to its location, Singapore was used as a supply point or rest area for sea traders. Singapore used to be a part of Malaysia until it broke apart and gained independence in 1965.

COTE D'IVOIRE

flag



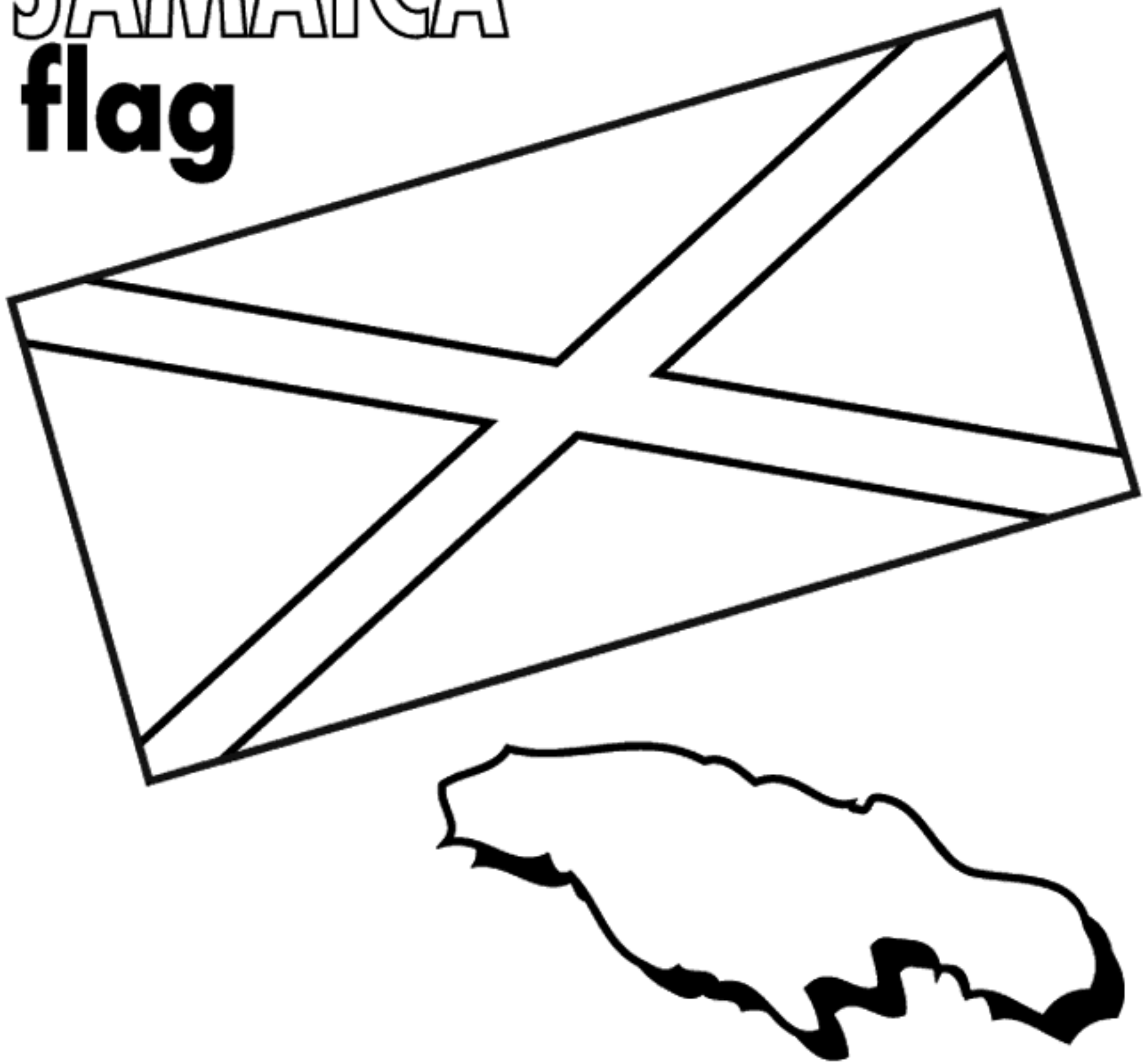
To color the flag of Cote D'Ivoire, use Crayola® Crayons, Colored Pencils or Markers. Color the left stripe orange, leave the second stripe white, and the right stripe green.

Did you know?

Cote D'Ivoire is located in West Africa on the Atlantic Ocean, between Ghana and Liberia. It is a very small country but very prosperous.

JAMAICA

flag



To color the flag of Jamaica, use Crayola® Crayons, Colored Pencils or Markers. Color the top and bottom triangles green, the side triangles black, and X shape yellow.

Did you know?

Jamaica is the third largest island in the Caribbean. England had control of Jamaica since they first came to the Americas. Jamaica gained its independence in 1962.

BOLIVIA

flag



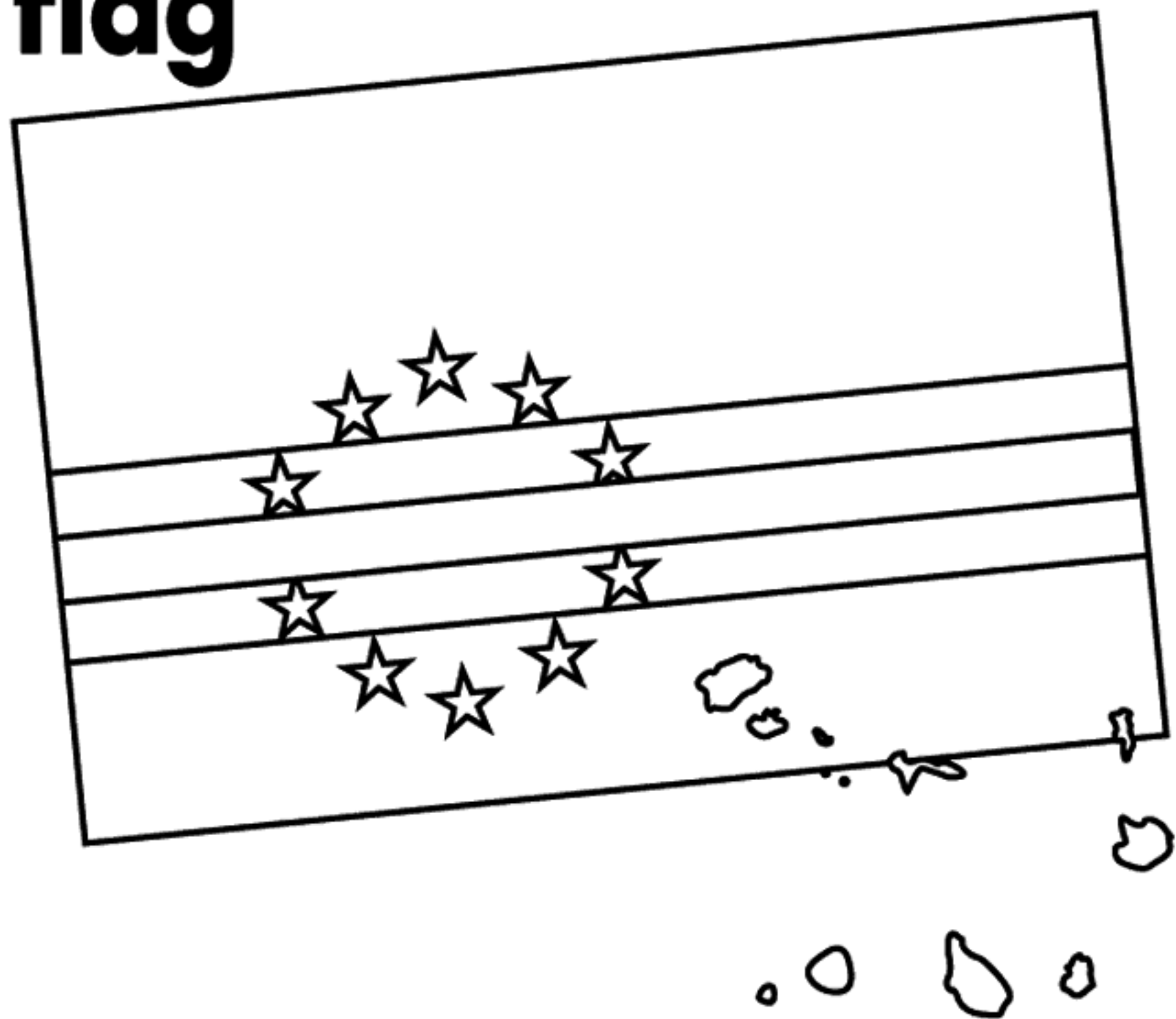
To color the flag of Bolivia, use Crayola® crayons, colored pencils or markers. Color the top stripe and circle orange and the bottom stripe green.

Did you know?

Bolivia was named after the independence fighter Simon Bolivar, and is located in Central South America. Bolivia gained its independence from Spain on August 6, 1825, and currently has a population of over eight million people.

CAPE VERDE

flag



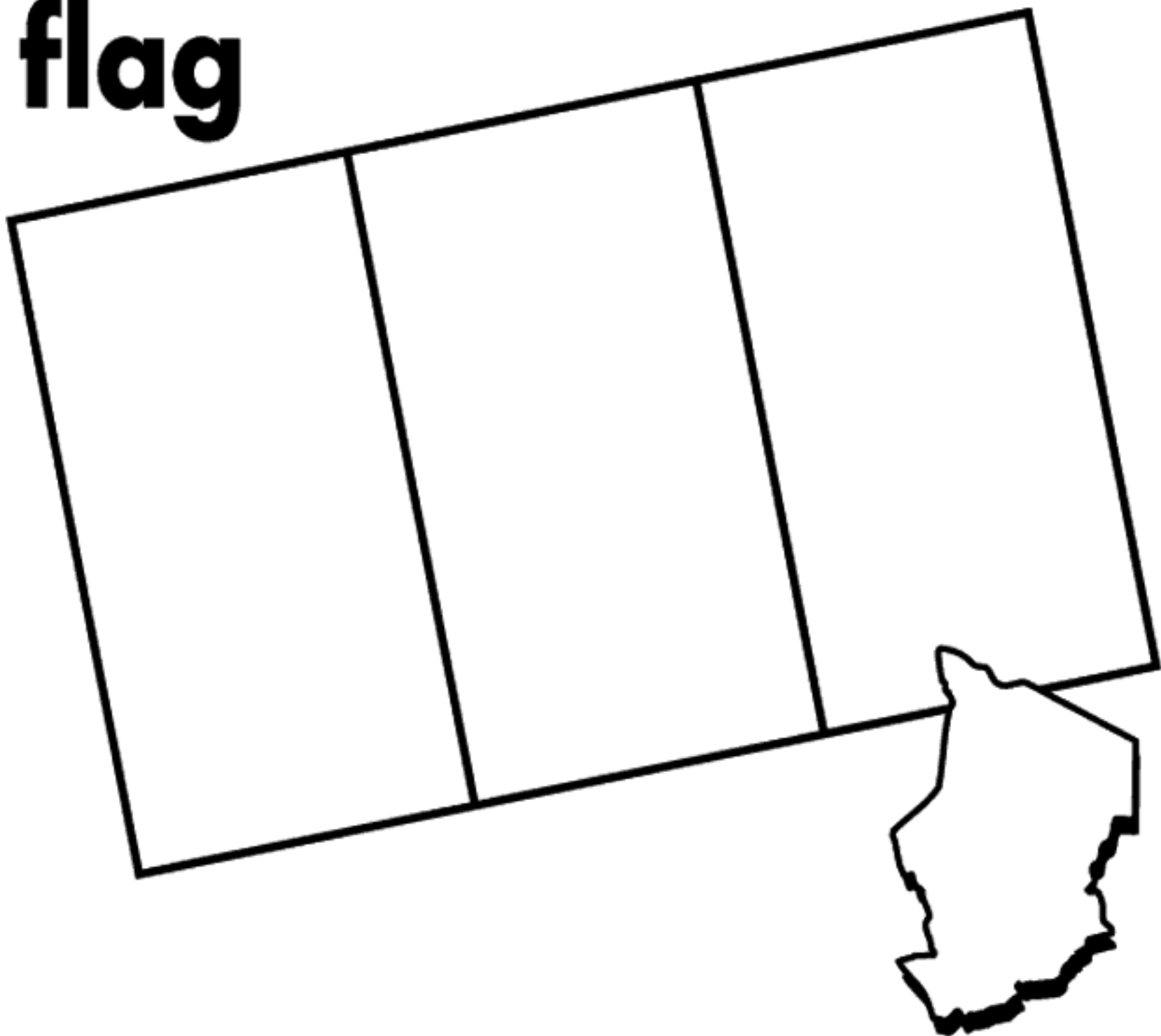
To color the flag of Cape Verde, use Crayola® Crayons, Colored Pencils or Markers. Color the top and bottom stripe blue. Color the middle stripe red. Color the stars yellow and leave the rest white.

Did you know?

Cape Verde is located off the western coast of Africa. All of the islands combined measure slightly larger than Rhode Island, one of the smallest United States.

CHAD

flag



To color the flag of Chad, use Crayola® Crayons, Colored Pencils or Markers. Color the top left stripe blue, the middle stripe yellow, and the right stripe red.

Did you know?

Chad is located in western Africa. Chad became independent from the French Equatorial Africa in 1960. People have been living in Chad as early as 500 B.C.E. In 1989, Chad formed a constitution which stated that the country is governed by a president and National Assembly.

ECUADOR

flag



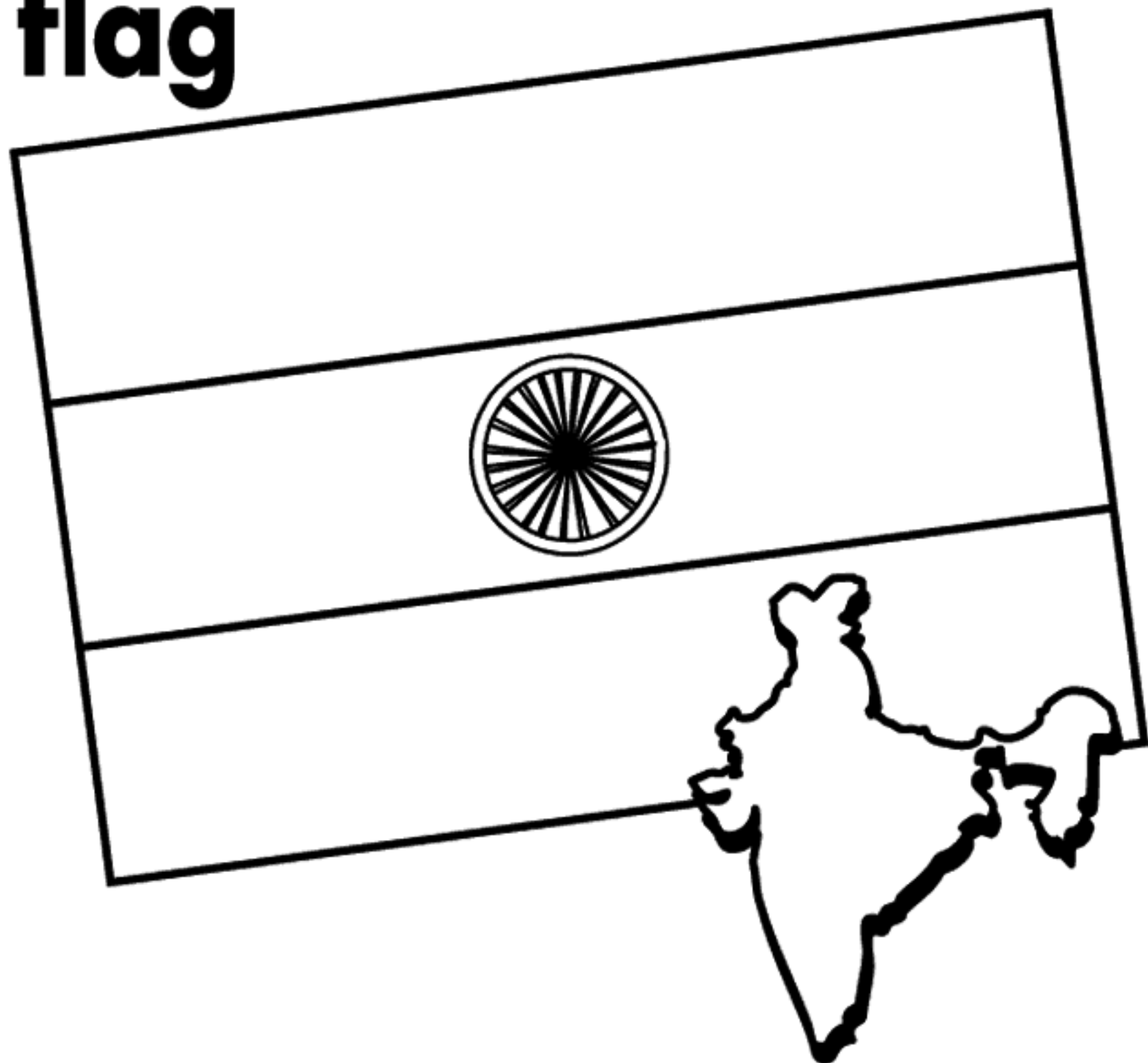
To color the flag of Ecuador, use Crayola® Crayons, Colored Pencils or Markers. Color the top strip yellow, the middle strip red, and the bottom stripe red.

Did you know?

Many artifacts have been found in Ecuador dating as early as 3,500 B.C.E. This community grew and created large cities along the coast by 500 B.C.E. These people created some of the oldest known pottery.

INDIA

flag




To color the flag of India, use Crayola® Crayons, Colored Pencils or Markers. Color the top stripe orange and the bottom stripe green. Color the wheel navy blue. Leave the rest white.

Did you know?

The orange stripe represents courage and sacrifice, the white means purity, and the green means faith. The wheel is called the Chakra, which is Sanskrit for wheel or disk.

GABON

flag



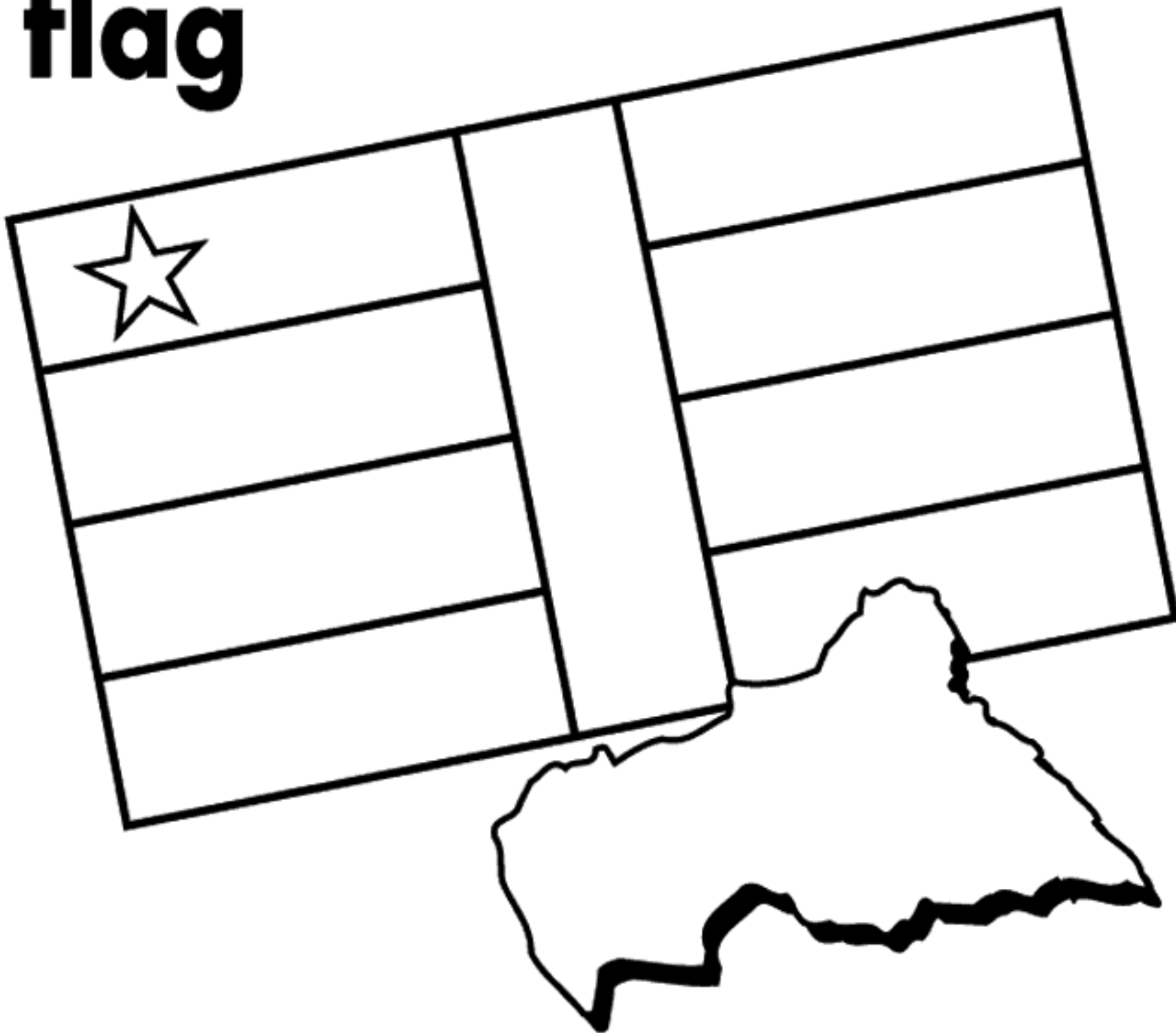
To color the flag of Gabon, use Crayola® Crayons, Colored Pencils or Markers. Color the top stripe green the middle stripe yellow and the bottom stripe blue.

Did you know?

The name Gabon came from the Portugese word gabao, which is a coat with the sleeve and hood that resembles the shape of the Como River area.

CENTRAL AFRICAN REPUBLIC

flag



To color the flag of Central African Republic, use Crayola® Crayons, Colored Pencils or Markers. Color the star and bottom stripe yellow, the top stripe blue, the stripe above the bottom stripe green, and the stripe that runs from top to bottom red.

Did you know?

Central African Republic used to be called Ubangi-Shari before it became independent from France in 1960.

UKRAINE

flag



To color the flag of the Ukraine, use Crayola® Crayons, Colored Pencils or Markers. Color top stripe sky blue and the bottom stripe yellow.

Did you know?

Ukraine used to be a part of the Soviet Union until it became independent in 1991.

AFGHANISTAN

flag



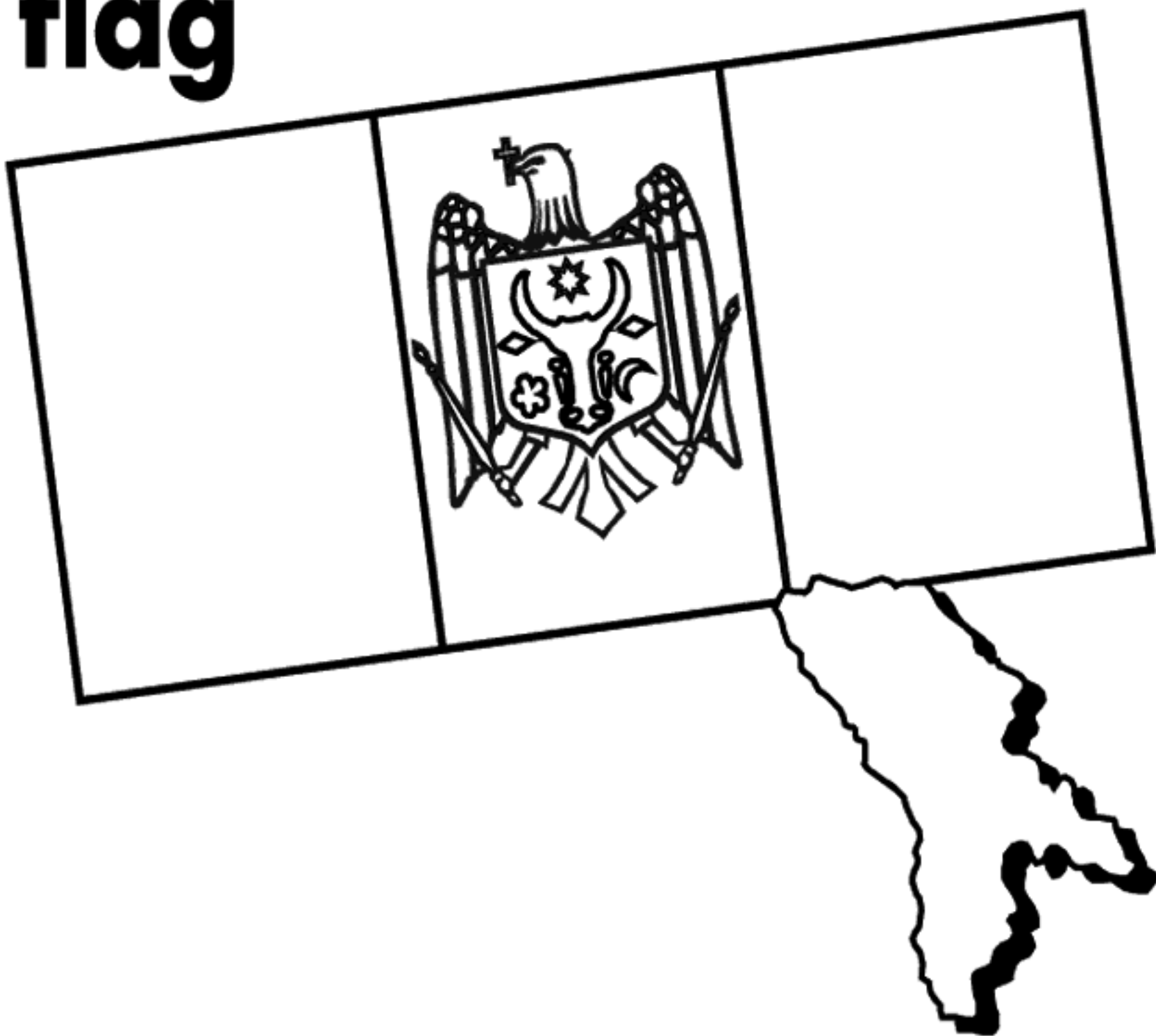
To color the flag of Afghanistan, use Crayola® Crayons, Colored Pencils or Markers. Color top stripe green leaving the letters white. Color the bottom stripe black and leave the middle stripe white.

Did you know?

Afghanistan used to be called Ariana or Bactia before it became independent from France in 1960.

MOLDOVA

flag




To color the flag of the Moldova, use Crayola® Crayons, Colored Pencils or Markers. Color the stripe on the right navy blue, the middle stripe yellow, and the left stripe red. Color the top half of the shield red and the bottom half navy blue. Color the bull and eagle yellow.

Did you know?

Moldova declared its independence from the Soviet Union in 1991.

URUGUAY

flag



To color the flag of the Uruguay, use Crayola® Crayons, Colored Pencils or Markers. Color the sun yellow and the stripes cornflower blue. Leave the rest white.

Did you know?

Uruguay is located in southern South America. It is slightly smaller than the U.S. state of Washington.

PAKISTAN

flag



To color the flag of Pakistan, use Crayola® Crayons, Colored Pencils or Markers. Color the right rectangle green, leaving the star, moon, and left rectangle white.

Did you know?

Pakistan has been a prosperous country due to its location near the Indus River. This location made Pakistan very valuable for trade. Today Pakistan is one of the fastest growing nations in Asia.